

## Current Situation: *(Updates in Blue)*

**New York :** Nothing significant to report

**New Jersey:** Nothing significant to report

**Puerto Rico /USVI:** Nothing significant to report

# Northeast Forecast

## Friday

Sunny, with a high near 84. Calm wind becoming southeast 5 to 8 mph in the afternoon

## Friday Night

Mostly clear, with a low around 66. Southeast wind 3 to 7 mph.

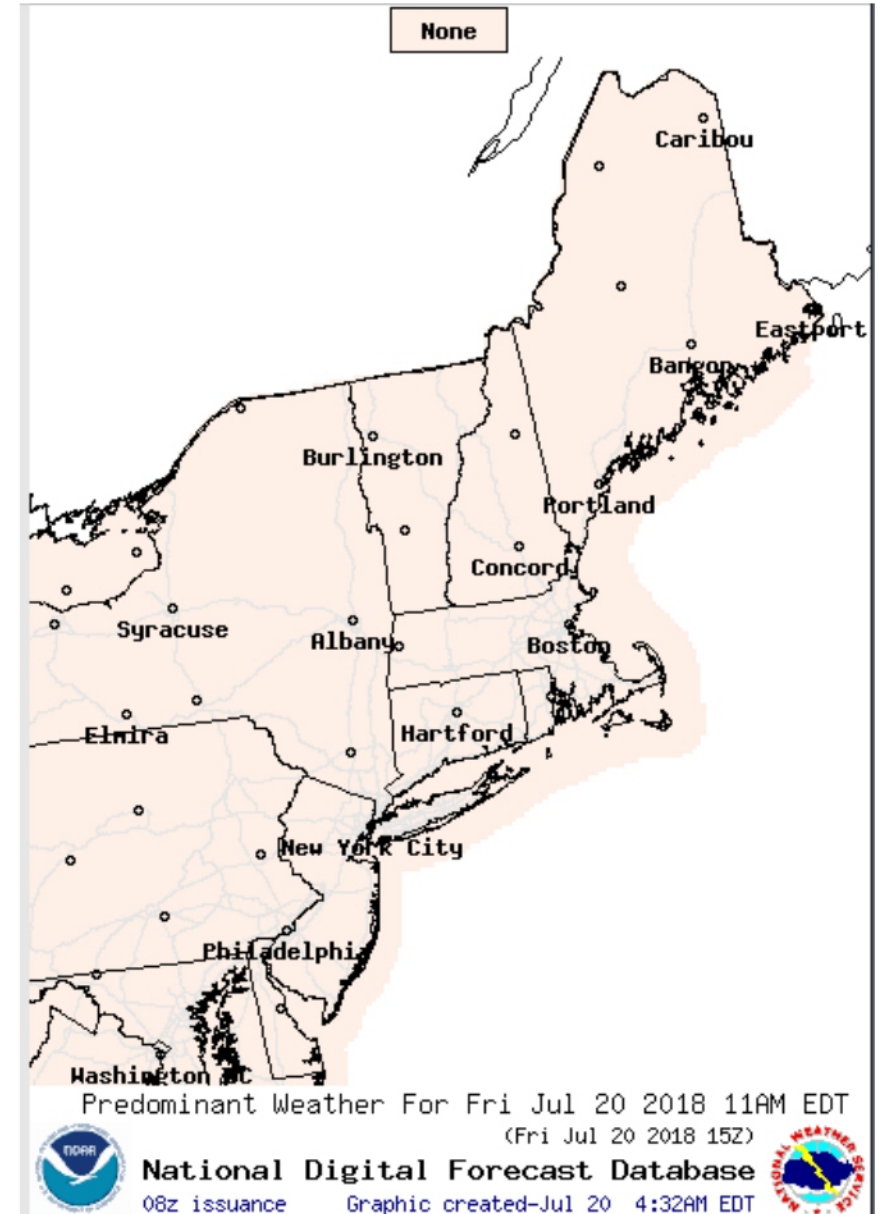
## Saturday

A 30 percent chance of showers, mainly after 4pm. Partly sunny, with a high near 77. East wind 9 to 13 mph.

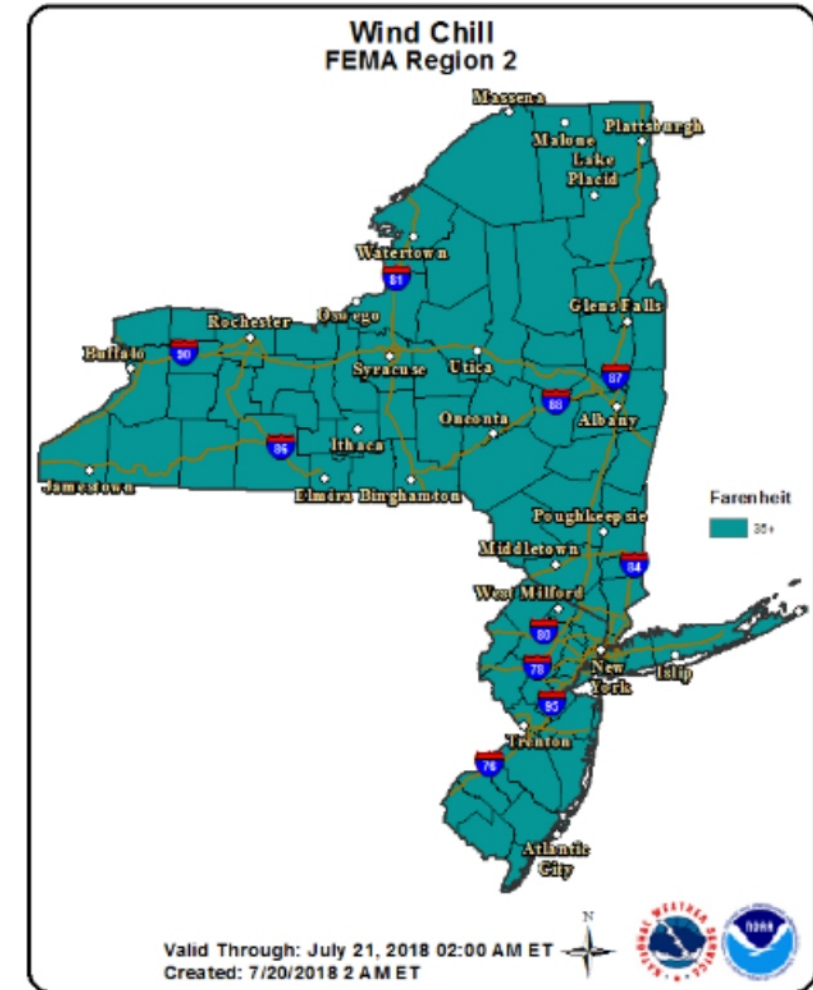
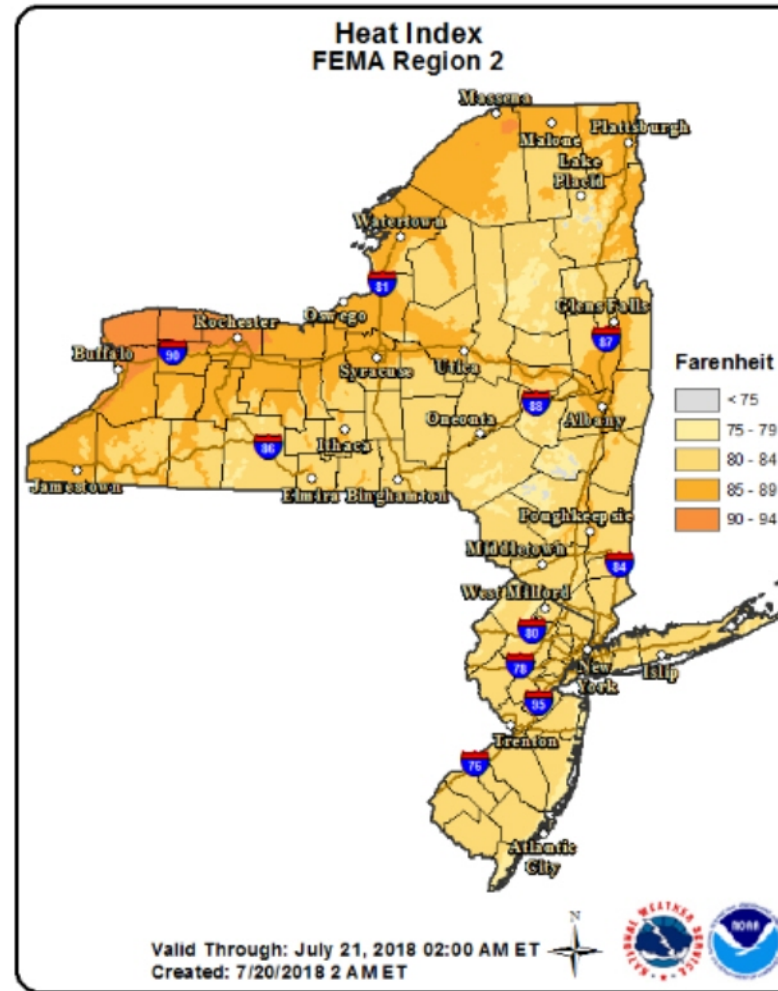
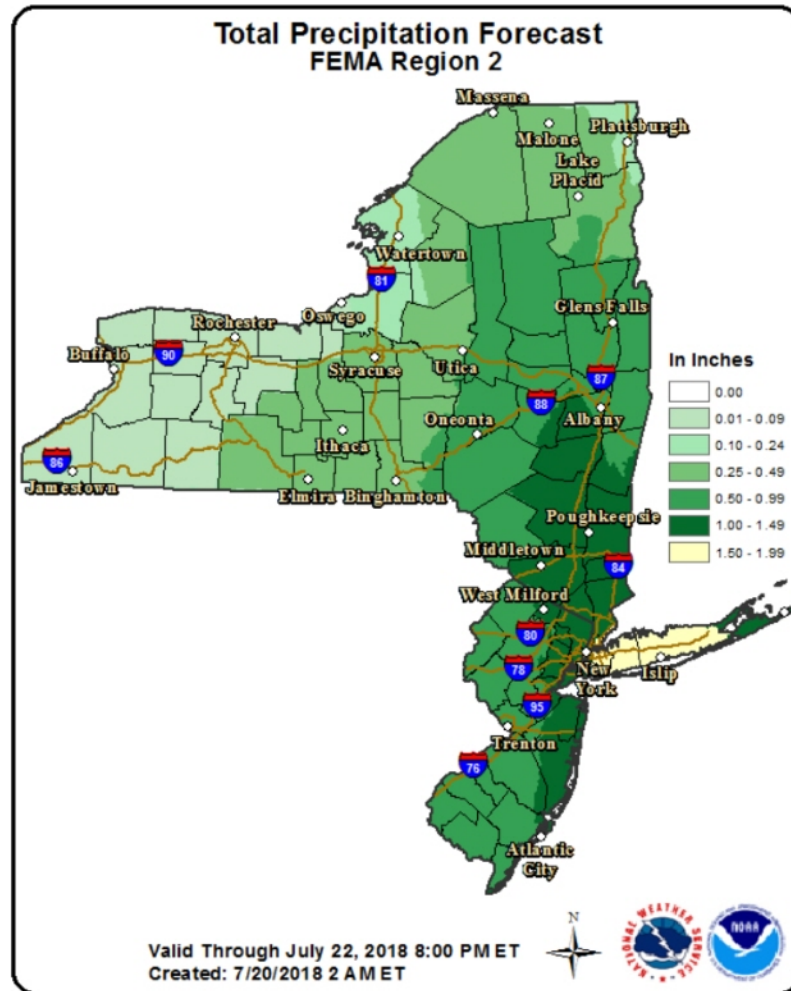
## Saturday Night

Showers and thunderstorms likely, then rain and possibly a thunderstorm after 8pm. Some of the storms could produce gusty winds and heavy rain.

Source:  
<http://forecast.weather.gov/MapClick.php?CityName=New+York&state=NY&site=OKX&textField1=40.7198&textField2=-73.993>  
<https://graphical.weather.gov/sectors/northeast.php>



# New York & New Jersey Forecast through July 21, 2018



# Watches & Warnings

**New York / New Jersey:** No Watches or Warnings in effect

**Puerto Rico / USVI:** No Watches or Warnings in effect



# Northeast River Forecast (5 Day)



## Significant River Flood Outlook

Valid: 07/19/18 - 07/24/18

Middle Atlantic River Forecast Center 07/19/18 09:50:57 AM



SIGNIFICANT RIVER  
FLOODING POSSIBLE.



SIGNIFICANT RIVER  
FLOODING LIKELY.



SIGNIFICANT RIVER  
FLOODING OCCURRING  
OR IS IMMINENT.

Significant River Flooding Impacts include:  
Roads adversely affected. Residential,  
commercial, industrial, and/or agricultural  
areas affected. May require evacuation of people.

NOTE: Flash Flooding or Minor River Flooding  
will NOT be included in this outlook.

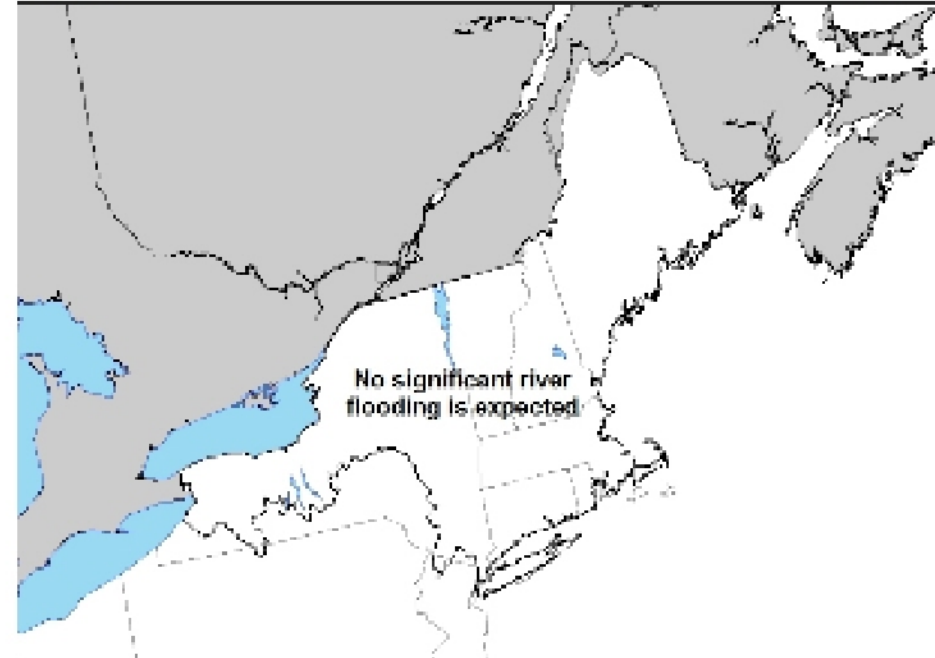
Source: Mid Atlantic River Forecast Center:  
[https://www.weather.gov/marfc/Flood\\_Outlook](https://www.weather.gov/marfc/Flood_Outlook)



## Significant River Flood Outlook

Valid: 7/19/2018 - 7/24/2018

Northeast River Forecast Center 7/19/2018 08:28 AM



SIGNIFICANT RIVER  
FLOODING POSSIBLE.



SIGNIFICANT RIVER  
FLOODING LIKELY.



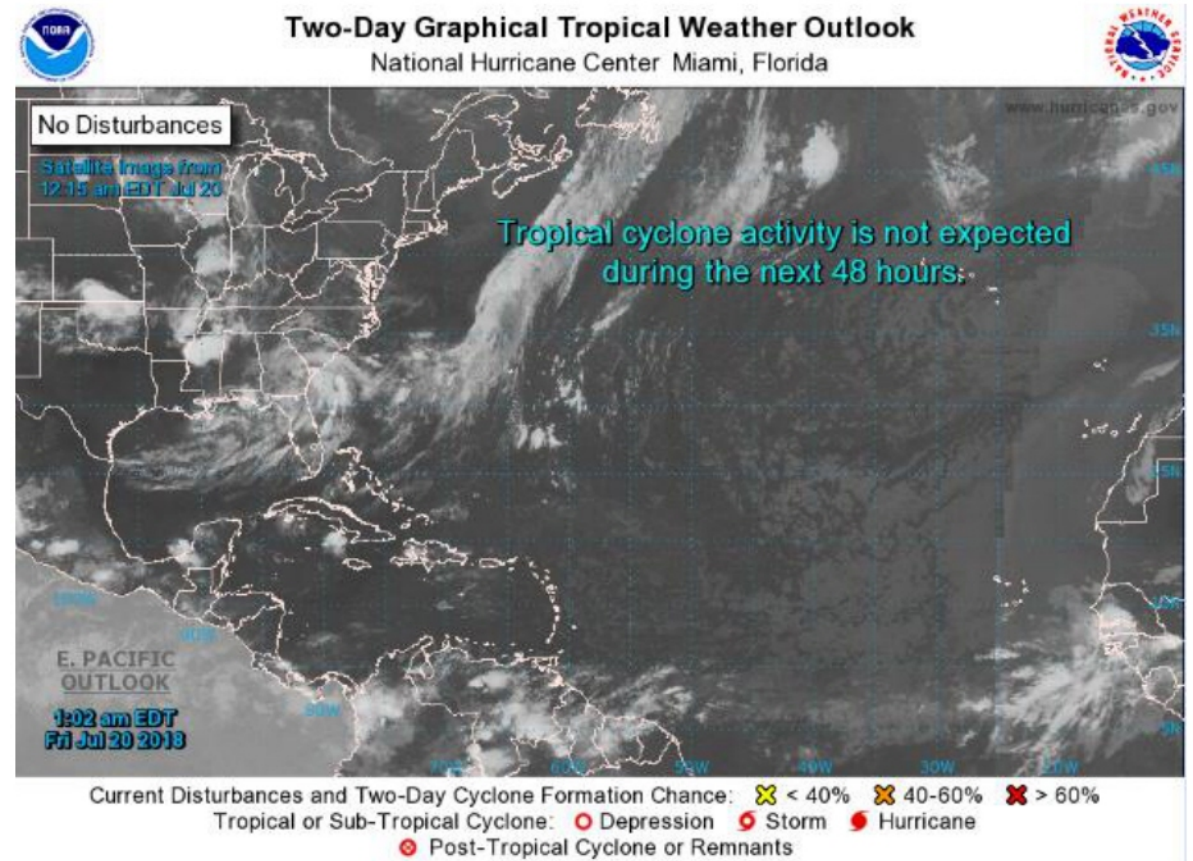

SIGNIFICANT RIVER  
FLOODING OCCURRING  
OR IS IMMINENT.

Significant River Flooding Impacts include:  
Roads adversely affected. Residential,  
commercial, industrial, and/or agricultural  
areas affected. May require evacuation of people.

NOTE: Flash Flooding or Minor River Flooding  
will NOT be included in this outlook.

Source: Northeast River Forecast Center:  
<http://w.weather.gov/nerfc/fop>

# Tropical Weather: Two and Five Day Outlook



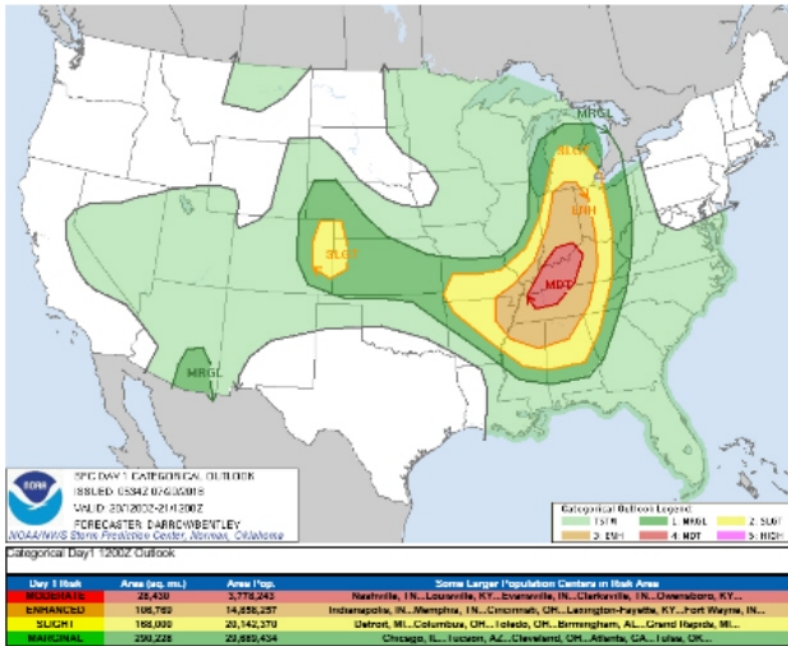
**No new Tropical Cyclone formation expected during the next five days.**



# Convective Outlook

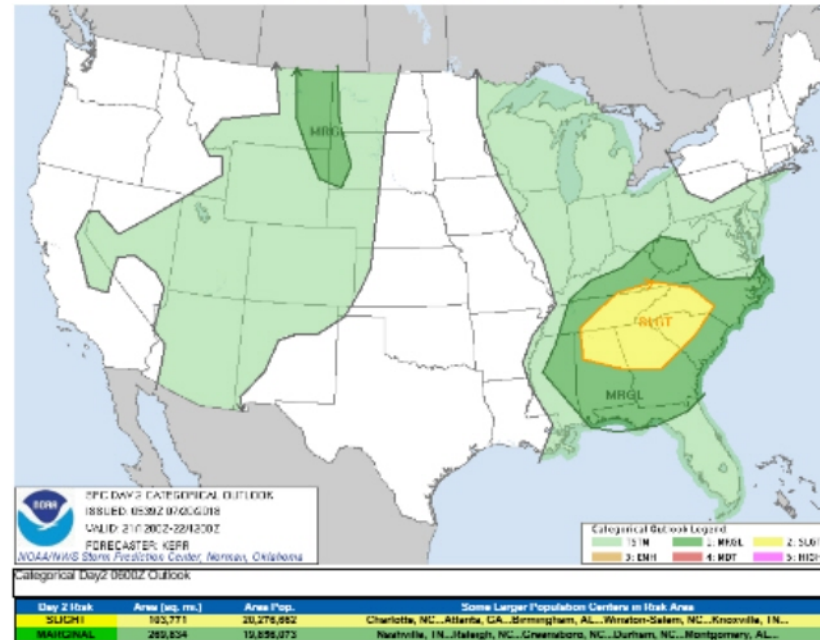
July 20, 2018 Day 1:

NY/NJ: No severe Thunderstorms expected



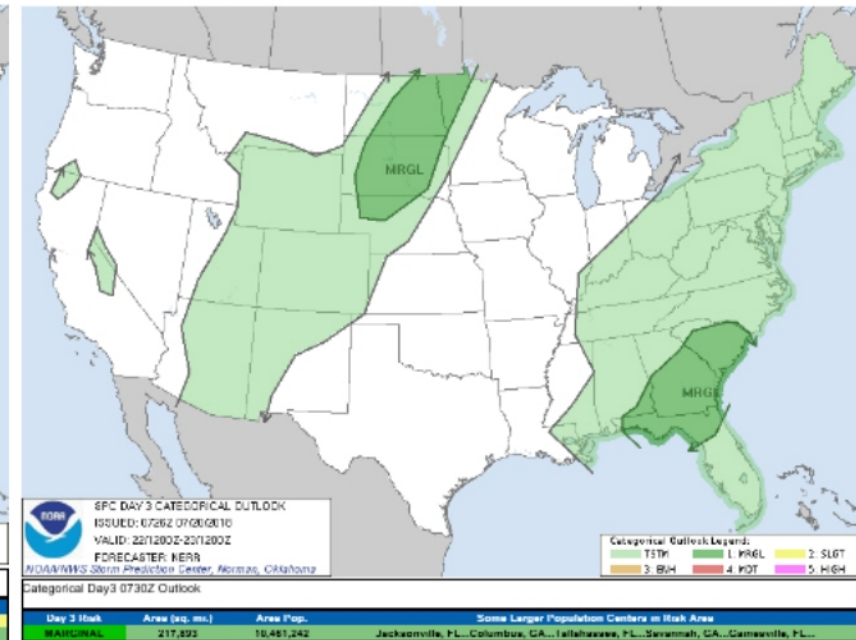
July 21, 2018 Day 2

NY/NJ: No severe thunderstorms expected.



July 22, 2018 Day 3

NJ: Marginal risk of severe thunderstorms.



## Understanding Severe Thunderstorm Risk Categories

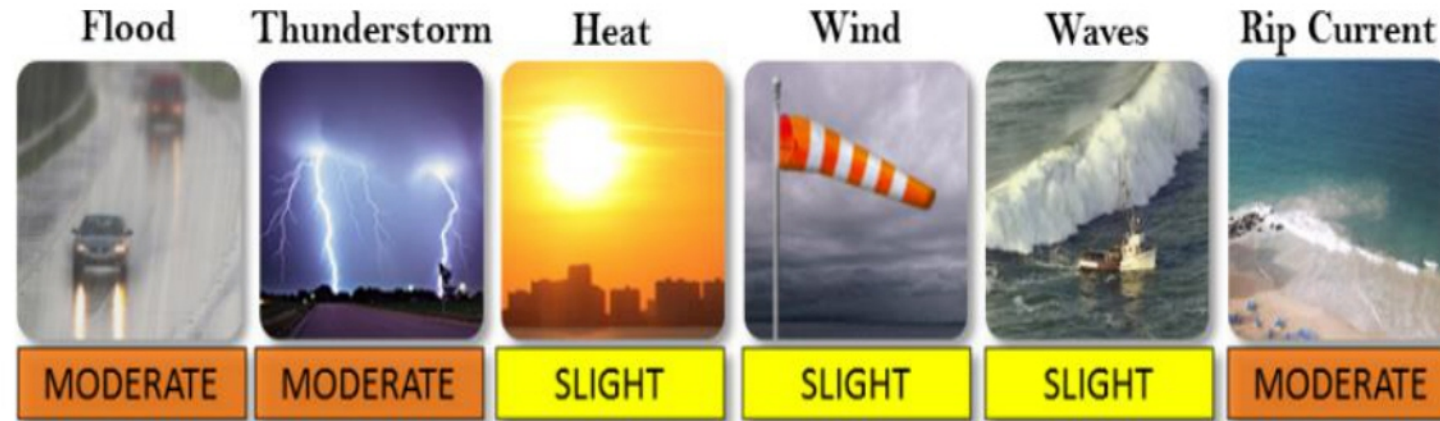
THUNDERSTORMS (no label)	1 - MARGINAL (MRGL)	2 - SLIGHT (SLGT)	3 - ENHANCED (ENH)	4 - MODERATE (MDT)	5 - HIGH (HIGH)
No severe* thunderstorms expected	Isolated severe thunderstorms possible	Scattered severe storms possible	Numerous severe storms possible	Widespread severe storms likely	Widespread severe storms expected
Lightning/flooding threats exist with all thunderstorms	Limited in duration and/or coverage and/or intensity	Short-lived and/or not widespread, isolated intense storms possible	More persistent and/or widespread, a few intense	Long-lived, widespread and intense	Long-lived, very widespread and particularly intense

\* NWS defines a severe thunderstorm as measured wind gusts to at least 58 mph, and/or hail to at least one inch in diameter, and/or a tornado. All thunderstorm categories imply lightning and the potential for flooding. Categories are also tied to the probability of a severe weather event within 25 miles of your location.

Source: Storm Prediction Center

<http://www.spc.noaa.gov/>

# Caribbean Area Hazardous Weather Outlook



## Flood Threat

Valid from 6 AM AST Jul 20, 2018 to 6 PM AST Jul 20, 2018



Threat	Flood
SLIGHT	Ponding of water in roads and poorly drained areas.
MODERATE	Urban and small stream flooding.
HIGH	Widespread flooding possible, having major impact on structures & road closures.



National Weather Service  
San Juan, PR  
07/20/2018 06:37 GMT

Follow Us:     
weather.gov/sju

## Thunderstorm Threat

Valid from 6 AM AST Jul 20, 2018 to 6 PM AST Jul 20, 2018



Threat	Thunderstorm
SLIGHT	Isolated thunderstorms.
MODERATE	Scattered thunderstorms.
HIGH	Numerous thunderstorms.



National Weather Service  
San Juan, PR  
07/20/2018 06:38 GMT

Follow Us:     
weather.gov/sju

## Rip Currents Threat

Valid from 6 AM AST Jul 20, 2018 to 6 PM AST Jul 20, 2018



Threat	Rip Current
SLIGHT	The risk for rip currents is low. Rip currents often occur in the vicinity of reefs and piers.
MODERATE	Life threatening rip currents are possible in the surf zone.
HIGH	Life threatening rip currents are likely in the surf zone.



National Weather Service  
San Juan, PR  
07/20/2018 06:40 GMT

Follow Us:     
weather.gov/sju

# Extended Forecast

## New York City:



## San Juan, Puerto Rico:



Sources:

NYC - <http://forecast.weather.gov/MapClick.php?CityName=New+York&state=NY&site=OKX&textField1=40.7198&textField2=-73.993>

San Juan - <http://forecast.weather.gov/MapClick.php?lat=18.4663&lon=-66.1057>



# US Drought Monitor

## New York:

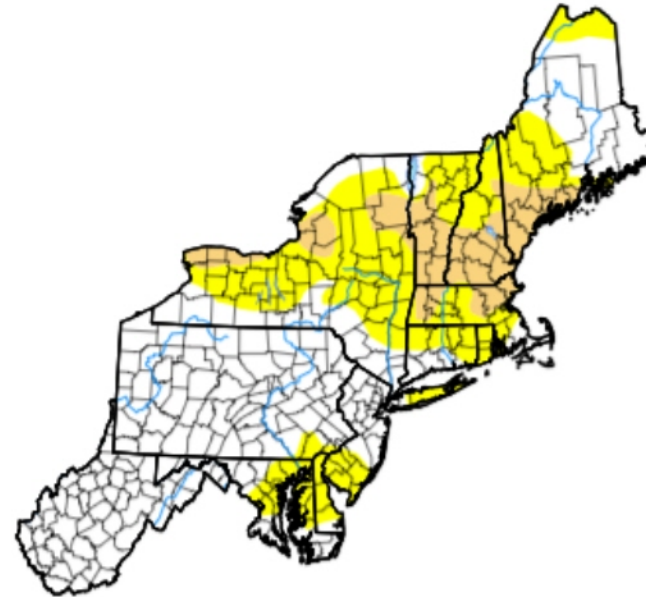
- D0: Abnormally dry conditions over portions of NY.
- D1: Moderate drought northern NY

**New Jersey:** No drought conditions present.

## Puerto Rico/USVI:

- Abnormally dry conditions over southern PR.


## Northeast



Map released: Thurs. July 19, 2018

Data valid: July 17, 2018 at 8 a.m. EDT

### Intensity:



### Author(s):

[Curtis Riganti](#), National Drought Mitigation Center

*The Drought Monitor focuses on broad-scale conditions. Local conditions may vary. See accompanying [text summary](#) for forecast statements.*

### Map Download

Map without text:



Map with legend:



Map with legend and statistics table:



Source:

Northeast: <http://droughtmonitor.unl.edu/CurrentMap/StateDroughtMonitor.aspx?Northeast>

PR: <http://droughtmonitor.unl.edu/CurrentMap/StateDroughtMonitor.aspx?PR>

# Wild Fire Outlook

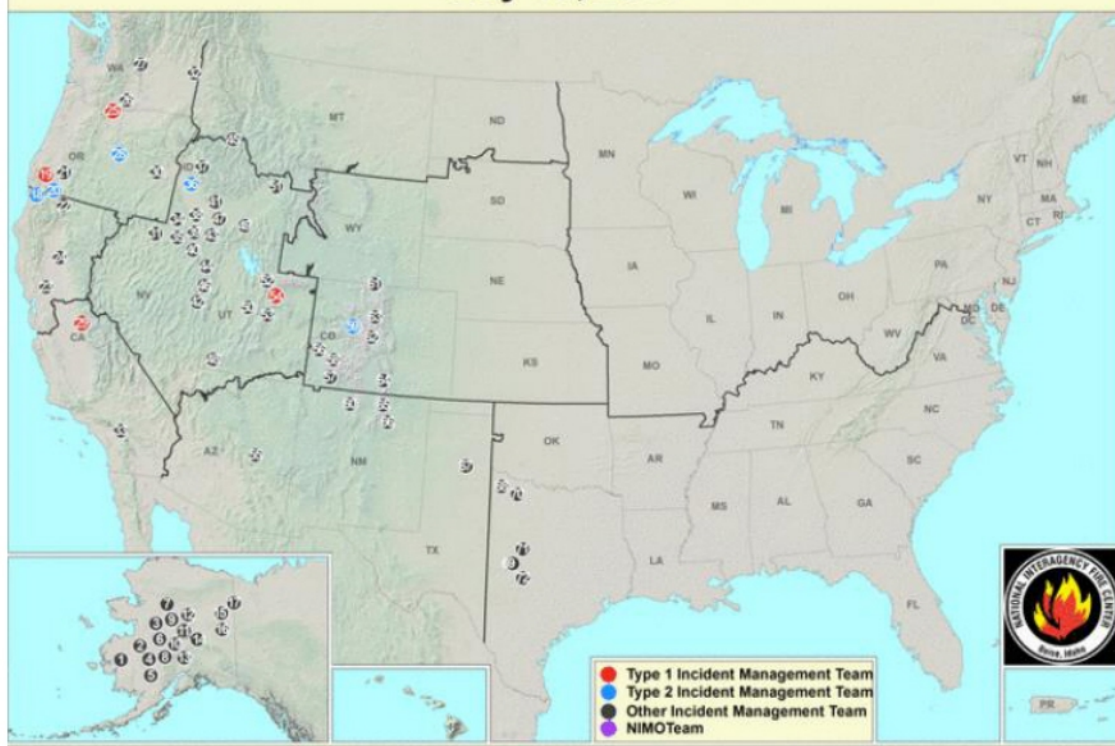
## ACTIVE WILDFIRES

**New York:** No reported active wild fires

**New Jersey:** No reported active wild fires

**Puerto Rico / USVI:** No reported active wild fires

### Current Large Incidents July 19, 2018



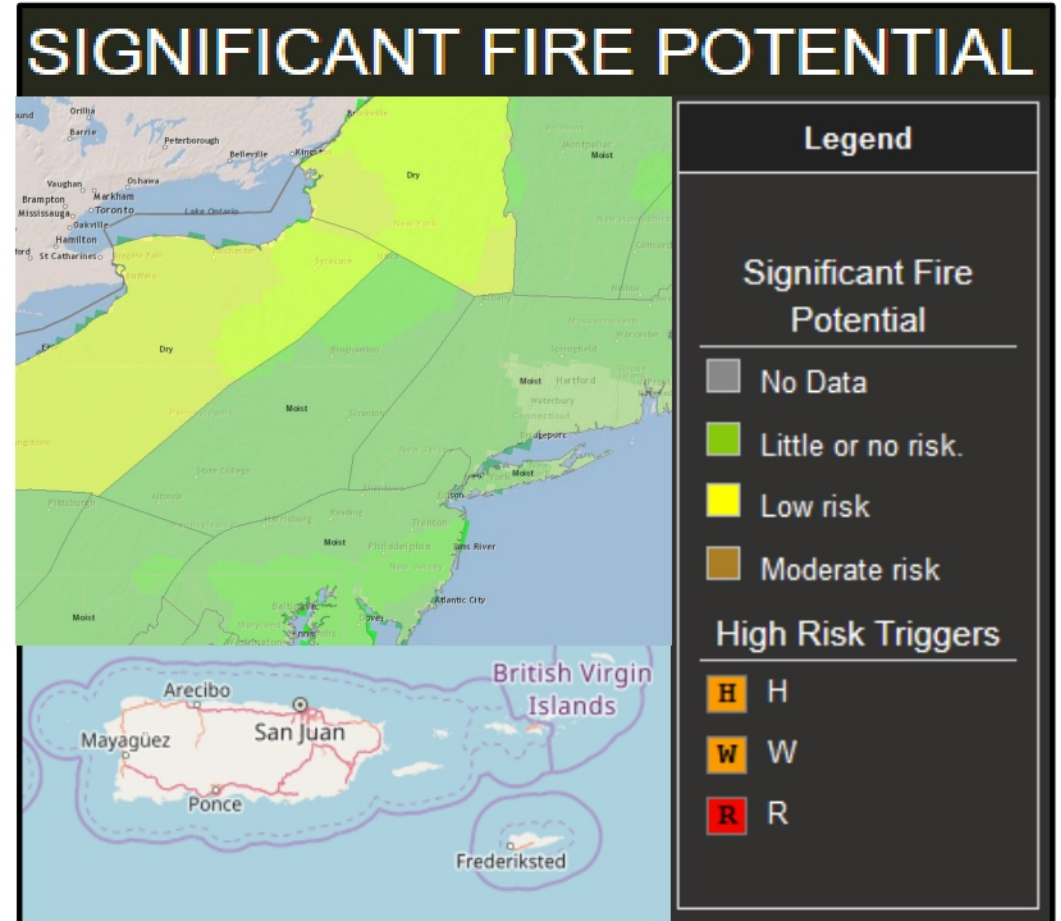
Source: <https://fsapps.nwcg.gov/>

## SIGNIFICANT FIRE POTENTIAL

**New York / New Jersey:**

- Low fire risk for southern NJ & central/northern NY

**Puerto Rico / USVI:** Little or no fire risk for the next 24 hours



Source: [https://psgeodata.fs.fed.us/Dynamic\\_Map/index.html](https://psgeodata.fs.fed.us/Dynamic_Map/index.html)

# 90 Day Projection for NSSE or SEAR 1, 2, and 3

## Special Events in Region II

EVENT	LEVEL	LOCATION	STATE	CROWD SIZE	START	END
NY Yankees Home Games	3	Bronx	NY	50K	4/2/2018	9/23/2018
NY Mets Home Games	3	Queens	NY	50K	4/20/2018	9/23/2018
NYC Football Club Home Games	3	Bronx	NY	30K	3/11/2018	10/28/2018
SmorgasBurg – East River State Park	3	Brooklyn	NY	20K	5/12/18	10/13/18
Saratoga Race Course Racing Season	3	Saratoga Springs	NY	50K	7/20/18	9/3/18
Shinnecock Indian POW WOW	3	Shinnecock Indian Reservation, Suffolk	NY	15K	8/31/2018	9/3/2018
New York State Air Show	3	New Windsor (Stewart Intl Airport)	NY	30K	9/15/18	9/16/18
United Nations General Assembly 73	1	NYC	NY		9/18/18	9/22/18
United Nations General Assembly 73	NSSE	NYC	NY		9/23/18	9/29/18
Apple-fest	3	Warwick (Orange County)	NY	20K	9/30/18	9/30/18

***National Special Security Event (NSSE) – Established by Presidential Policy***

***Special Event Assessment Rating (SEAR) – Established/governed by DHS Policy***

**UNCLASSIFIED//FOR OFFICIAL USE ONLY**



# Mass Gatherings in Region II: ≥10K Participants, 30-Day Projection

Event	City/County	State	Start Date	End Date
Taylor Swift	Bergen	NJ	7/20/2018	7/22/2018
Red Bulls vs. New England Revolution	Hudson	NJ	7/21/2018	7/21/2018
Saint Ann's Italian Festival	Hudson	NJ	7/21/2018	7/26/2018
Rob Zombie & Marilyn Manson	Monmouth	NJ	7/24/2018	7/24/2018
International Champions Cup - Manchester City F.C. vs. Liverpool F.C.	Bergen	NJ	7/25/2018	7/25/2018
Demi Levato	Atlantic	NJ	7/26/2018	7/26/2018
Kesha & Macklemore	Monmouth	NJ	7/27/2018	7/27/2018
Xponential Music Festival	Camden	NJ	7/27/2018	7/29/2018
NJ Festival of Ballooning	Hunterdon	NJ	7/27/2018	7/29/2018
Kevin Hart	Essex	NJ	7/28/2018	7/28/2018
Benfica vs Juventus/International Soccer	Hudson	NJ	7/28/2018	7/28/2018
Red Bulls vs. Columbus Crew SC	Hudson	NJ	7/28/2018	7/28/2018
Chainsmokers	Atlantic	NJ	7/29/2018	7/29/2018
Chicago & REO Speedwagon	Monmouth	NJ	7/29/2018	7/29/2018
Avenged Sevenfold and Prophets of Rage	Monmouth	NJ	7/31/2018	7/31/2018
Beyonce and Jay-Z	Bergen	NJ	8/2/2018	8/3/2018
Clamfest	Monmouth	NJ	8/2/2018	8/5/2018
Lady Antebellum, Darius Rucker & Russell Dickerson	Monmouth	NJ	8/3/2018	8/3/2018
Ocean City Boardwalk Art Show	Cape May	NJ	8/3/2018	8/5/2018
Rod Stewart, Cyndi Lauper	Atlantic	NJ	8/4/2018	8/4/2018
Italian Fest	Monmouth	NJ	8/4/2018	8/4/2018
Stone Harbor Arts and Crafts Festival	Cape May	NJ	8/3/2018	8/5/2018
Garfield Street Fair	Bergen	NJ	8/5/2018	8/5/2018
Red Bulls vs. Los Angeles Football Club	Hudson	NJ	8/5/2018	8/5/2018

# National Terrorism Advisory System

Type	Subject	Advisory Summary	Issued / Expires	TYPES OF ADVISORIES
Bulletin	Terrorism Threat	<ul style="list-style-type: none"> <li>We continue to face one of the most challenging threat environments since 9/11, as foreign terrorist organizations exploit the Internet to inspire, enable, or direct individuals already here in the homeland to commit terrorist acts. Homegrown terror suspects increasingly rely on technology, such as end-to-end encrypted social media applications, to avoid detection.</li> <li>Terrorist groups are urging recruits to adopt easy-to-use tools to target public places and events. Specific attack tactics have included the use of vehicle ramming, small arms, straight-edged blades or knives, homemade explosives, and poisons or toxins.</li> <li>Some terrorist groups overseas are using battlefield experiences to pursue new technologies &amp; tactics, such as unmanned aerial systems &amp; chemical agents that could be used outside the conflict zones. Terrorists continue to target commercial aviation and air cargo, including with concealed explosives.</li> <li>Violent extremist media encourages individuals worldwide to launch attacks using all means possible. Continued U.S. and partner successes in disrupting and defeating terrorists on the battlefield may encourage homegrown terrorists to carry out acts of violence in the homeland instead of attempting to travel overseas to fight or in retaliation for apparent losses.</li> <li>Additionally, foreign terrorist fighters who have acquired training and battle-tested terrorism experience may flee from terrorist-controlled territories with a desire to conduct attacks elsewhere, including the US.</li> </ul>	<p><b>Issued:</b> 5/9/18</p> <p><b>Expires:</b> 9/14/18</p>	<p><b>Bulletin:</b> Describes current developments or general trends regarding threats of terrorism.</p> <p><b>Elevated Alert:</b> Warns of credible terrorism threat against US.</p> <p><b>Imminent Alert:</b> Warns of credible, specific &amp; impending terrorism threat against US.</p>

## National Counterterrorism Center Historical Calendar

Date	Location	Event
July 21, 2005	London	London's Metro system attacked for the second time in same month. Four bombs exploded; no injuries reported.
<a href="https://www.dhs.gov/national-terrorism-advisory-system">https://www.dhs.gov/national-terrorism-advisory-system</a> <a href="https://www.dni.gov/nctc/timeline.html">https://www.dni.gov/nctc/timeline.html</a>		



## Region II Historical Record of Declarations: July

State	Date	Description	Number
New York	July 19, 1973	Severe Storms, Flooding	DR-401
	July 22, 1974	Severe Storms, Flooding	DR-447
	July 20, 1976	Severe Storms, Flooding	DR-515
	July 6, 1998	Severe Storms, Flooding	DR-1233
	July 20, 2000	Severe Storms, Flooding	DR-1335
	July 1, 2007	Severe Storms, Flooding	DR-1710
	July 11, 2013	Severe Storms, Flooding	DR-4129

State	Date	Description	Number
New Jersey	July 22, 1975	New Jersey Heavy Rains, High Winds, Hail, Tornadoes	DR-477
	July 15, 2004	Severe Storms, Flooding	DR-1530
	July 6, 2006	Severe Storms, Flooding	DR-1653
	July 18, 2012	Severe Storms and Straight-Line Winds (DR-4070)	DR-4070
	July 21, 2015	Severe Storms, Flooding	DR-4231

State	Date	Description	Number
USVI	July 21, 1974	Drought, Livestock Losses (EM-3001)	EM-3001
	July 10, 1996	Hurricane Bertha (DR-1126)	DR-1126

State	Date	Description	Number
Puerto Rico	July 9, 1986	Heavy Rains, Flooding, Mudslides (DR-768)	DR-768

# FEMA Region II Staff and Administrative Highlights

## A Short Course HURRICANE READINESS

**WHO** FEMA Region II

**WHAT** Hurricane Training

**WHEN** July 24, 2018  
9am – Noon

**WHERE** FEMA Region II – 26 Federal  
Plaza, 6<sup>th</sup> Fl. Conf Room C&D

### TRAINING TOPICS

- Hurricane hazards overview
- National Hurricane Center forecast products
- Hurricane Evacuation Study for planning
- Hurrevac program for situational awareness and decision support
- Hurricane Liaison Team operational support and services



## A Short Course HURRICANE READINESS

900am – 940am

### Hurricane Basics

- Lifecycle
- Climatology
- Hazards

**Matthew Green,**  
HLT Manager

940am – 1020am

### Overview of NHC Products

- NHC product availability and uses
- NHC forecast errors and products to assist emergency managers assess the threats

**Green**

1020am – 1040am

### Break

1040am – 1110am

### Hurricane Evacuation Studies

- State/Local hurricane planning information
- Determining evacuation zones
- Evacuation decision timing

**Chris Moore,**  
Regional Hurricane  
Program Manager

1110am – 1140am

### Hurrevac/HVX

- Common operating picture
- Evacuation decision times
- Wind timing

**Moore**

1140am – 1200pm

### HLT Operations

- Communicating critical hurricane information

**Green**



# FEMA



## Region II

# Take Our Daughters and Sons to Work Day

Thursday, July 26, 2018 8:30AM – 12:00 PM

All ages are welcomed!

Please take the [survey](#) to help us plan for age appropriate activities!

Survey is also embedded in the all-hands sent by Julia Roberts on Thu 6/21/2018 5:22 PM.

For any concerns, issues or information, please contact the event POCs below:

- NY/NJ - [mark.diaz@fema.dhs.gov](mailto:mark.diaz@fema.dhs.gov) or [laura.vydmantaite@fema.dhs.gov](mailto:laura.vydmantaite@fema.dhs.gov)
- Puerto Rico - [maria.castanosanchez@fema.dhs.gov](mailto:maria.castanosanchez@fema.dhs.gov)
- Virgin Islands - [Alan.Neidermeyer@fema.dhs.gov](mailto:Alan.Neidermeyer@fema.dhs.gov)







## FEMA Region II Staff and Administrative Highlights



- **July is Summer Safety Month, Keep Summer Fun and Breezy**
- **ERO Trilogy Training** (part of your mandatory training) - The 4-hour Course (includes a lunch break) will be provided three separate times, and will include Civility Training and information on Equal Access. Contact [Debra Schneck](#) to register.
  - Tuesday, July 17 (10:00-3:00pm) - Ben Sklaver room at WTC
  - Wednesday, July 18 (10:00-3:00pm) - Ben Sklaver room at WTC
  - Thursday, July 19 (10:00-3:00pm) - Ben Sklaver room at WTC
- **In support of the FEMA Employee Wellness Campaign**, we encourage employees to take advantage of the “Employee Physical Fitness Program” – application form and additional information can be found on [SharePoint](#). The next [Wellness Wednesday Webinar](#) is on August 01, at 12PM. The event will focus on taking care of yourself and others. Please join via:
  - [CART Services](#)
  - Audio Conference Bridge: 800-320-4330 PIN#: 024632

# FEMA Diversity and Inclusion Day 2018

HQ Presentation – July 18 @ 1pm

RII Event: July 23 – more details to follow



FEMA

## FEMA's Diversity and Inclusion Day “THIS IS FEMA”

Hosted by

**Diversity Management Advisory Council**

*Embracing Community through Different Backgrounds,  
Shared Values and One Mission*

For staff who wish to view HQ's presentation, it will be broadcasted via VTC in 52 South 10 from 1-2pm on July 18, 2018.



## Picture of the Day – Friday



St. Croix, U.S. Virgin Islands, June 21, 2018--Dusk on the beach at the Renaissance St. Croix Carambola Beach Resort. The hotel sustained damage during hurricanes Irma and Maria, however, it has reopened and is housing recovery and relief workers. Photo by K.C. Wilsey

Submit pictures to: [gina.callaghan@fema.dhs.gov](mailto:gina.callaghan@fema.dhs.gov). Subject: "Photo of the Day" (include caption info)

# Daily Operations Brief was prepared by the FEMA Region II Regional Watch Center



# FEMA



## REGION 2



NJ



NY



PR



VI

WEATHER THE STORM

DOWNLOAD THE FEMA APP



Get tips to survive natural disasters, customize your emergency checklist, and save meeting locations



Receive alerts from the National Weather Service



Locate open shelters and Disaster Recovery Centers, and apply for assistance



Upload and share your disaster photos



Stay connected on social media and the FEMA blog



Please contact the R2 RWC with any questions or comments: [fema-r2-watchofficer@fema.dhs.gov](mailto:fema-r2-watchofficer@fema.dhs.gov)

FEMA Region II External Affairs POC: [fema-r2-externalaffairs@fema.dhs.gov](mailto:fema-r2-externalaffairs@fema.dhs.gov)

**Region II Watch Operations 24/7 Toll Free Number 1 (877) 568-9043**



# Region II Daily Operations Brief

Monday, July 23, 2018 as of **0930** EDT



# FEMA



REGION 2



NJ



NY



PR



VI

**0930 hrs. LIVE BRIEFING INFORMATION**

**DIAL IN NUMBER: 800-320-4330, PIN: 595740#**

**ADOBE CONNECT SESSION:**

**<https://fema.connectsolutions.com/region2rdob>**

Region II Regional Watch Center (R2 RWC): **STEADY STATE**

Regional Response Coordination Center (RRCC): **LEVEL IV STEADY STATE**

**Region II Watch Operations 24/7 Toll Free Number 1 (877) 568-9043**

# Agenda

- Senior Leadership Locations
- Weekly Calendar Highlights
- Current Operational Status
- Contingency RRCS Roster - As of July 17<sup>th</sup> 2018
- FEMA Region II Disaster Declarations
- Current Situation
- Regional Weather
  - Northeast Forecast
  - New York & New Jersey Forecasts
  - Watches & Warnings
  - Northeast/Mid-Atlantic Significant River Flood Outlook (5 Day)
  - Tropical Weather Outlook
  - Convective Outlook
  - Caribbean Weather Outlook
  - Extended Forecast
  - Drought Conditions
  - Wildfire Outlook
- 90 Day Projection for NSSE or SEAR 1, 2, and 3 Special Events in Region II
- Mass Gatherings in Region II:  $\geq 10K$  Participants, 30-Day Projection
- National Terrorism Advisory System & Historical Calendar
- Region II Historical Record of Declarations
- Administrative Highlights
- Picture of the Day

# Senior Leadership Locations

POSITION	NAME	MON	TUE	WED	THU	FRI	SAT	COMMENTS	SUN
		7/23/18	7/24/18	7/25/18	7/26/18	7/27/18	7/28/18		7/29/18
Regional Administrator	Von Essen, Thomas	RO	Deployed	Deployed	Deployed	Deployed	Available	4339/PR	Available
Deputy Regional Administrator	Yee, Lai Sun	RO	RO	RO	RO	RO	Available		Available
Chief of Staff	Covell, John	RO	RO	Telework	RO	RO	Available		Available
External Affairs Director	Caetano, Don	Deployed	Deployed	Deployed	Deployed	Deployed	Deployed	USVI	Deployed
Regional Counsel	Bishop, Sara	Telework	RO	RO	Telework	RO	Unavailable		Unavailable
Federal Coordinating Officer	Bynum, Sadie	Deployed	Deployed	Deployed	Deployed	Deployed	Deployed		Deployed
Caribbean Area Director	DeLaCampa, Alex	CAD	CAD	CAD	CAD	CAD	Unavailable		Unavailable
Defense Coordinating Officer	Heintzelman, Scott	Telework	Alternate Location	Alternate Location	Alternate Location	Alternate Location	Available	San Antonio, TX	Deployed
Federal Coordinating Officer	Leary, Seamus	Leave	RO	Alternate Location	Alternate Location	Telework	Available	Albany	Available
Grants Director	McShine, Dale	Alternate Location	Alternate Location	Telework	RO	RO	Available	GPD HQ	Available
Mission Support Director	Coleman, Tasha	RO	RO	Telework	Leave	Telework	Available		Available
Mitigation Director	Moriarty, Michael	RO	RO	RO	RO	Telework	Available		Available
Deputy Response Director	Neidermeyer, Alan	Deployed	Deployed	Deployed	Deployed	Deployed	Deployed	4335/4340 USVI	Deployed
Response Director (Acting)	Wind, Jason								
Natl Preparedness Director	O'Reilly, Larry	RO	RO	RO	RO	RO	Available		Available
Federal Disaster Recovery Coor	Rathje, Kenneth	CAD	CAD	CAD	CAD	CAD	CAD		CAD
Recovery Director	Smith, Heather	Deployed	Deployed	Deployed	Deployed	Deployed	Deployed	DR-4339 PR	Deployed
Federal Coordinating Officer	Vogel, Bill	Deployed	Deployed	Deployed	Deployed	Deployed	Deployed	4335/4340-DR-VI	Deployed
Mitigation Deputy Director	McDonnell, Bill	RO	RO	Alternate Location	RO	Telework	Available	Earle	Available



# Weekly Calendar Highlights – Major Events (Thru July 28, 2018)

Date(s)	Time	Event	Location	Point of Contact
July 23	1:00pm-3:30pm	FEMA Region II Diversity & Inclusion Annual Event	1 WTC, 52 <sup>nd</sup> Floor Lunch Area	Sharon Edwards
July 24	9:00am- 1:00pm Afternoon Sessions will be Section- specific	FEMA RII Readiness Day	26 Federal Plaza, 6 <sup>th</sup> Floor, Rooms C & D	Danna Lopez
July 26-28	Multi Day Event	Congressional Delegation Led by Nancy Pelosi	PR/USVI	Laura Vydmantaitė
July 26	8:30am-12:30 pm	Region 2 Take Our Daughters & Sons to Work Day	WTC, Earle & Albany	Laura Vydamantaite
July 26	2:00 pm - 3:00 pm	NY/NJ RISC GIS Subcommittee Call	Conference call	Susana Rivera

# Current Operational Status

REGION II OPERATIONAL STATUS			
REGIONAL RESOURCE	STATUS	LOCATION	COMMENTS
FEMA RII RWC	STEADY STATE PARTIALLY MISSION CAPABLE	26 Federal Plaza – NYC	Limited classified capabilities; HVAC and carbon monoxide detectors not functional-GSA developing plan; limited access to comms systems (FNARS, NAWAS, FAA DEN, STE)
FEMA RII RRCC	LEVEL IV – STEADY STATE	NWS Earle – Colts Neck, NJ	
Backup Regions	REGIONS VIII, VI and IV		FEMA HQ designated back-up regions
IMAT A	PARTIALLY MISSION CAPABLE	Home	Various personnel remain in support of DR-4339 & DR-4340
IMAT B	FULLY MISSION CAPABLE	New York	
IMAT C	PARTIALLY MISSION CAPABLE	Puerto Rico	Irma/Maria Recovery
NOAA/NWS ROC	LEVEL IV – NORMAL OPERATIONS	Bohemia, NY	
NJ SEOC	STEADY STATE	West Trenton, NJ	
NYS OEM	STEADY STATE	Albany, NY	
NYC EM	LEVEL IV – STEADY STATE	Brooklyn, NY	
PREMA	LEVEL I – STEADY STATE	San Juan, PR	
VITEMA	LEVEL V – NORMAL OPERATIONS	St. Thomas/St. Croix/St. John	

Deployed

Mission Capable

Partially Mission Capable

Non Mission Capable

# Contingency RRCS Roster – as of July 17, 2018

Primary Position	Contingency Team 1		Contingency Team 2		Additional Staffing Support		
Chief & Advisory Staff	Last Name	First Name	Last Name	First Name	Chief & Advisory Staff	Last Name	First Name
Chief of the RRCS	DOSANTOS	JOSE	MCDONNELL	WILLIAM			
Legal Advisor	BISHOP	SARA	BERNSTEIN	RICHARD	Legal Advisor	KEARNEY	SHARRON
External Affairs Advisor	CAETANO	DON	CESAR	FRITZMARIE			
Disability Advisor	FLEMMING	JAMES	MADIGAN	KATHLEEN	Disability Advisor	HUSBAND	DELIA
<b>Situational Awareness Section (SAS)</b>					<b>Situational Awareness Section (SAS)</b>		
SAS Section Chief	MCSHINE	DALE	LOPEZ	DANNA	SAS Section Chief	MCSHINE	DALE
Information Unit Leader	MCGOWAN	MICHAEL	DOUGLASS	WILLIAM	SAS Section Chief	MARTIN	JAMES
Info. Collection Specialist	VALE	MIRIAM	HAAS	SHAUNA	Information Unit Leader	POLLACK	GREGORY
Info Analysis Specialist	HORWEDEL	LEROY	OLINGER	LARA			
Documentation Unit Leader	SKOWRONSKI	JESSICA			Information Analysis Specialist	SHWEKY	ALLAN
Documentation Unit Specialist	PSOTA	NATHAN			Information Analysis Specialist	CHENG	PATRICK
GIS Unit Leader	O'BRIEN	JULIA	SHEPARD	ABROM			
GIS Specialist	SMITH	SEYMOUR	DECARVALHO	WILLIAM	GIS Unit Leader	ALMONOR	NICLAOS
<b>Planning Support Section (PSS)</b>					<b>Planning Support Section (PSS)</b>		
PSS Section Chief	CAPPS	EDWARD	LUHRS	MARIANNE	PSS Section Chief	KERINS	DEVIN
Current Planning Unit Leader	GREGORY	THERESA	RODRIGUEZ	GLENNY	Current Planning Unit Leader	BENOIT	EDWARD
Future Planning Unit Leader	MONITZ	GARY	MENDEZ JR	THOMAS	Future Planning Unit Leader	CHAVES	FERNANDA
<b>Resource Support Section (RSS)</b>					<b>Resource Support Section (RSS)</b>		
RSS Section Chief	FLYNN	TERRENCE	TRANIER	ROBERT	RSS Section Chief	ALONSO	JOHN
Resource Capability Branch Director	TANG	NEWTON	TAIT	EDWARD			
Resource Tracker	HAYES	VALERIE	BUSSEY	MATTHEW	Resource Tracker	JOSEPH	GILBERT
Resource Tracker	HOGAN III	GEORGE	ADAMS	MATTHEW			
Emergency Services Group Supervisor	DETEMPLE	WARREN	FORTINO	DAVID			
IA Group Supervisor	GOLBEY	SETH	RODRIGUEZ	MARIA			
Mass Care Unit Leader	COSTA	DEBORAH					
VAL Unit Leader	ROSS	LORI	GRISHAM	KIMBERLY			
Infrastructure Assets Group Supervisor	BAGGOT	CHRIS	JOSEPH	THEOPHILUS	Infrastructure Assets Group Supervisor	THOMAS	REGINALD
Operational Support Group Supervisor	PARR	LAURA					
Order Processing Group Supervisor	MCGRATH	PETER	STURMAN	MICHELE	Order Processing Group Supervisor	WAGNER	MICHAEL
Comptroller	THOMSON	SCOTT	PREISSER	BERNHARD	Comptroller	KENNEY	JEFFREY
Contracting, Acq. Ordering Unit Leader	STRICKLAND	TIFFANY	AVILES	MERLYS			
Ordering Specialist	SINGH	JACQUELINE	GALLAGHER	ELLEN	Ordering Specialist	GRIFFITH	IKEBA
Personnel (Deployment Unit)	SUTLEY	JACQUELINE					
MA Unit Leader	RODRIGUEZ	GENEROSA					
MA Specialist	SNYDER	MARYLU	VALLE	GINNY	MA Specialist	LACROSS	CHANELLE
MA Specialist	DINKINS	ZAHIZ	ODUTOLA	YEMI	MA Specialist	TOUSSAIN	DAPHNY
<b>Center &amp; Staff Support</b>					<b>Center &amp; Staff Support</b>		
Section Chief	CAGGIANO	CRAIG	WUJCIAK	ROBERT			
Facility Unit Leader	DARY	CLAUDE	ANTONELLI	NICHOLAS	Facility Unit Leader	WILSON	JEFFERY
IT Unit Leader	FRANK	BLAINE	EDWARDS	MARCIA	IT Unit Leader	MOY	SZU
IT Specialist	FORINO	CARL	SCOTTI	JOSEPH	IT Unit Leader	LAI	RAYMOND
IT Specialist	PADGETT	ROGER	PALKOWSHI	CHARLES	IT Specialist	WYATT	ERIK

Liasons			
Liaison Coordinator	O'REILLY	LARRY	MORIARTY
State Liaison - CONUS	CAMMARATA	CHRISTOPHER	HOOLE
State Liaison - CONUS	FORREST	LAURA	PIWONKA BERNSTEIN
State Liaison - CONUS	GRIFFIN	RICHARD	HEATH
State Liaison - CONUS	HASEMANN	BRIAN	
State Liaison - CONUS	CULLEN	WILLIAM	DEBONIS
State Liaison - CONUS			SANCHIZ
			SANDRA



# FEMA Region II Disaster Declarations

Event	Address	FCO Contact Info	
<b>New Jersey: Severe Winter Storm and Snowstorm (March 6-7, 2018)</b> <b>FEMA-4368-DR</b>	Virtual Joint Field Office NWS Earle, 201 Route 34, Bldg C-54 Colts Neck, NJ 07722 USNG: 18T WK 70527 58940	Lai Sun Yee	212-680-3612
<b>Puerto Rico: Hurricane Maria</b> <b>FEMA-4339-DR-PR</b> <b>FEMA-3391-EM-PR</b>	Joint Recovery Office GFR Media Building, #50 State Road PR-165 Guaynabo, PR 00968-8024 USNG: 19Q HA 05182-38724	Michael Byrne	787-725-2110
<b>Puerto Rico: Hurricane Irma</b> <b>FEMA-4336-DR-PR</b> <b>FEMA-3384-EM-PR</b>	Joint Recovery Office GFR Media Building, #50 State Road PR-165 Guaynabo, PR 00968-8024 USNG: 19Q HA 05182-38724	Michael Byrne	787-725-2110
<b>USVI: Hurricane Maria</b> <b>FEMA-4340-DR-USVI</b> <b>FEMA-3390-EM-USVI</b>	Joint Field Office 4500 Sunny Isle Shopping Center, St. Croix, USVI 00820 USNG: 20Q LE 14646 61170	William Vogel	340-712-0300
<b>USVI: Hurricane Irma</b> <b>FEMA-4335-DR-USVI</b> <b>FEMA-3383-EM-USVI</b>	Joint Field Office 4500 Sunny Isle Shopping Center, St. Croix, USVI 00820 USNG: 20Q LE 14646 61170	William Vogel	340-712-0300

**\*USVI Area Field Office Location:** 7280 Frenchman's Bay, St. Thomas, USVI, 00802

Updates in [Blue](#)

# Current Situation *(Updates in Blue)*

**New York :** Nothing significant to report

**New Jersey:** Nothing significant to report

**Puerto Rico /USVI:** Nothing significant to report

# Watches & Warnings

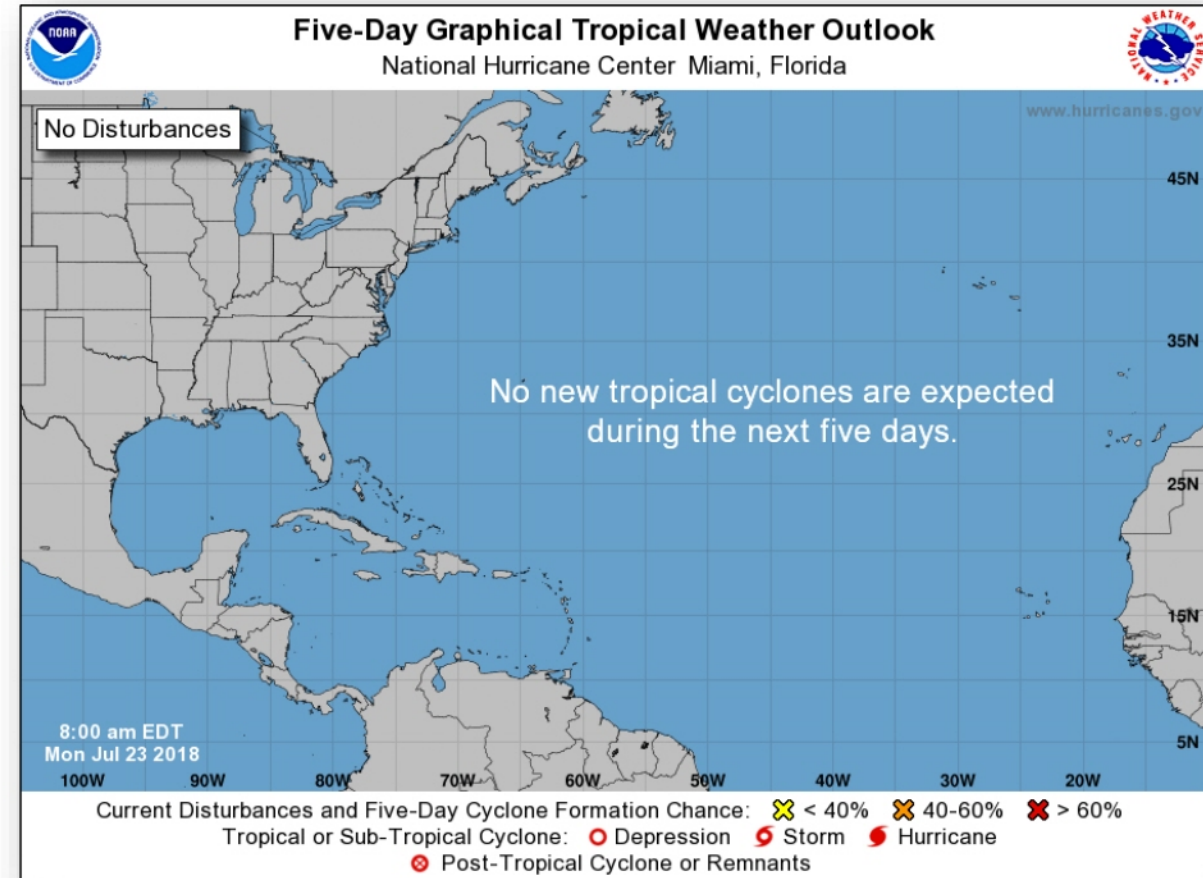
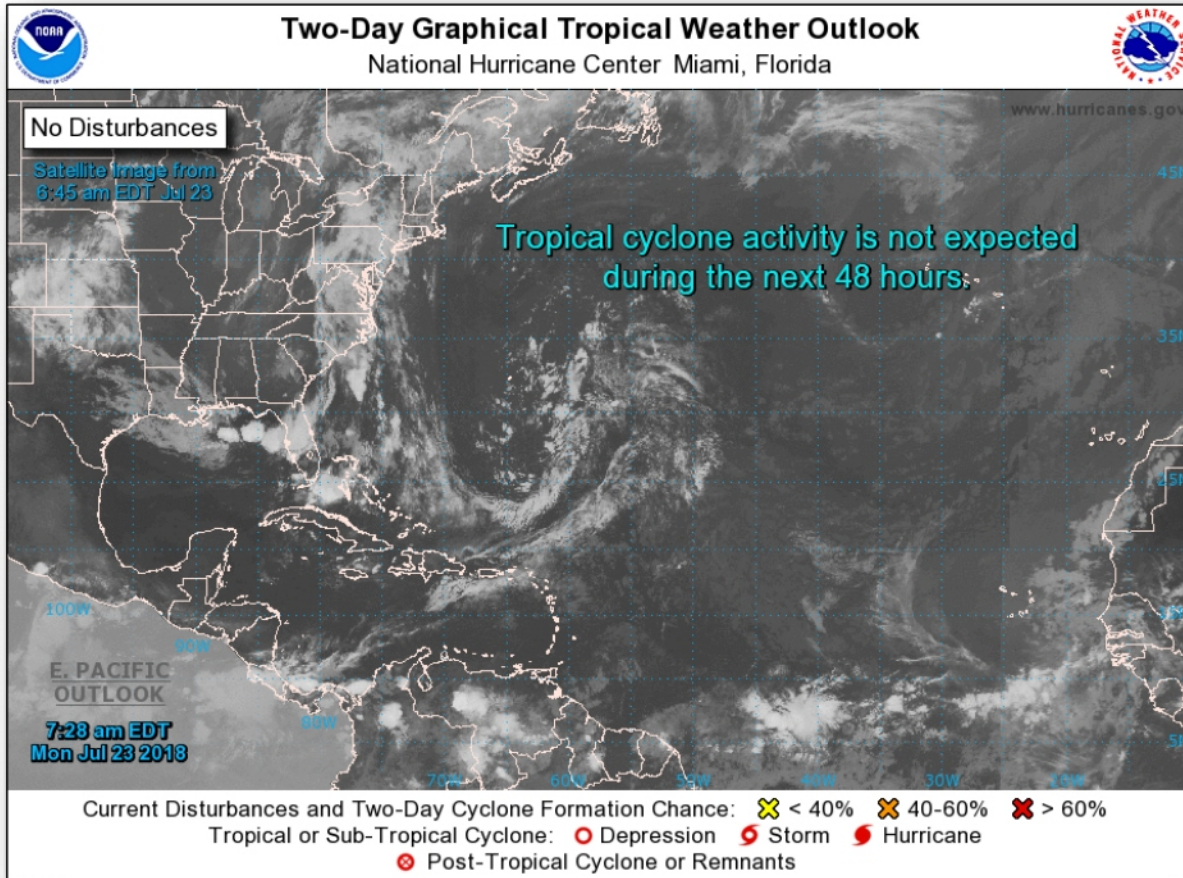
**New York / New Jersey:** No Watches or Warnings in effect

**Puerto Rico / USVI:** No Watches or Warnings in effect

Source: <https://nowcoast.noaa.gov/>  
<https://preview.weather.gov/edd/> <https://alerts.weather.gov/>



# Tropical Weather: Two and Five Day Outlook



**No new Tropical Cyclone formation expected during the next five days.**

# Northeast Forecast

## Monday

Showers likely and possibly a thunderstorm. Cloudy, with a high near 82. South wind 10 to 17 mph. Chance of precipitation is 60%. New rainfall amounts between a quarter and half of an inch possible.

## Monday Night

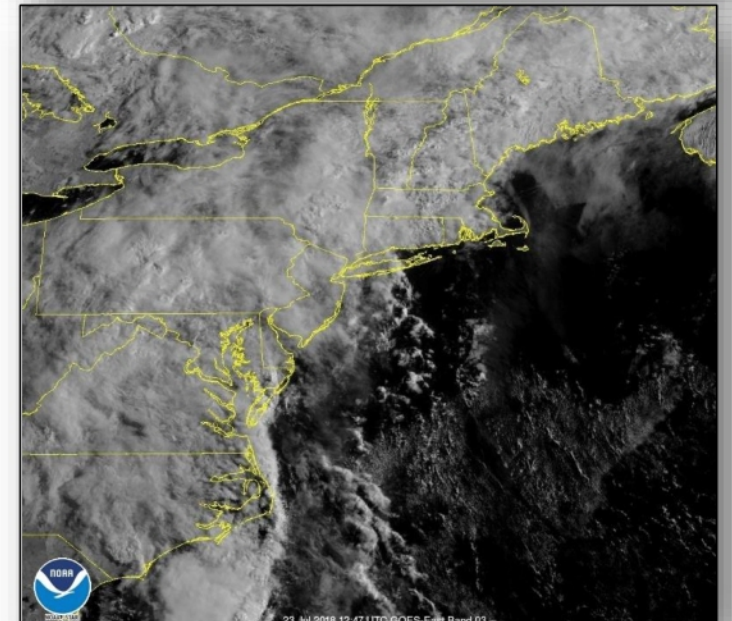
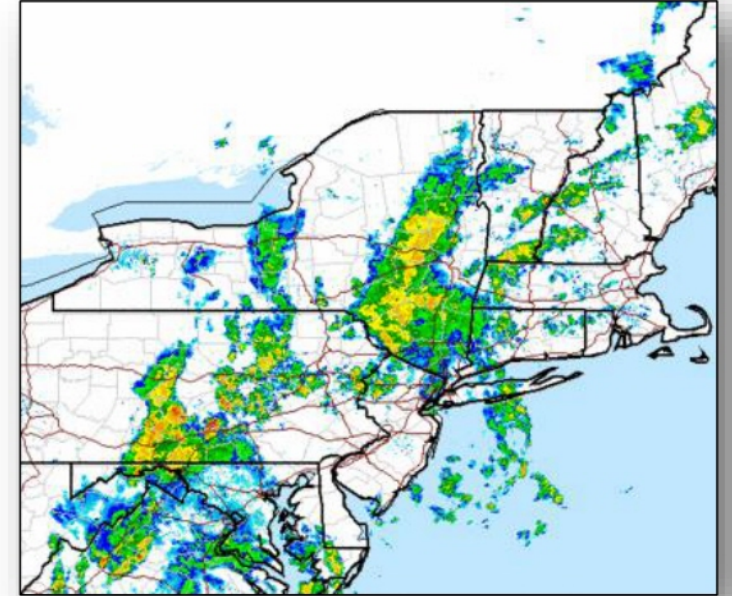
A 50 percent chance of showers and thunderstorms. Mostly cloudy, with a low around 73. South wind around 14 mph.

## Tuesday

A 40 percent chance of showers and thunderstorms. Mostly cloudy, with a high near 83. South wind 11 to 16 mph.

## Tuesday Night

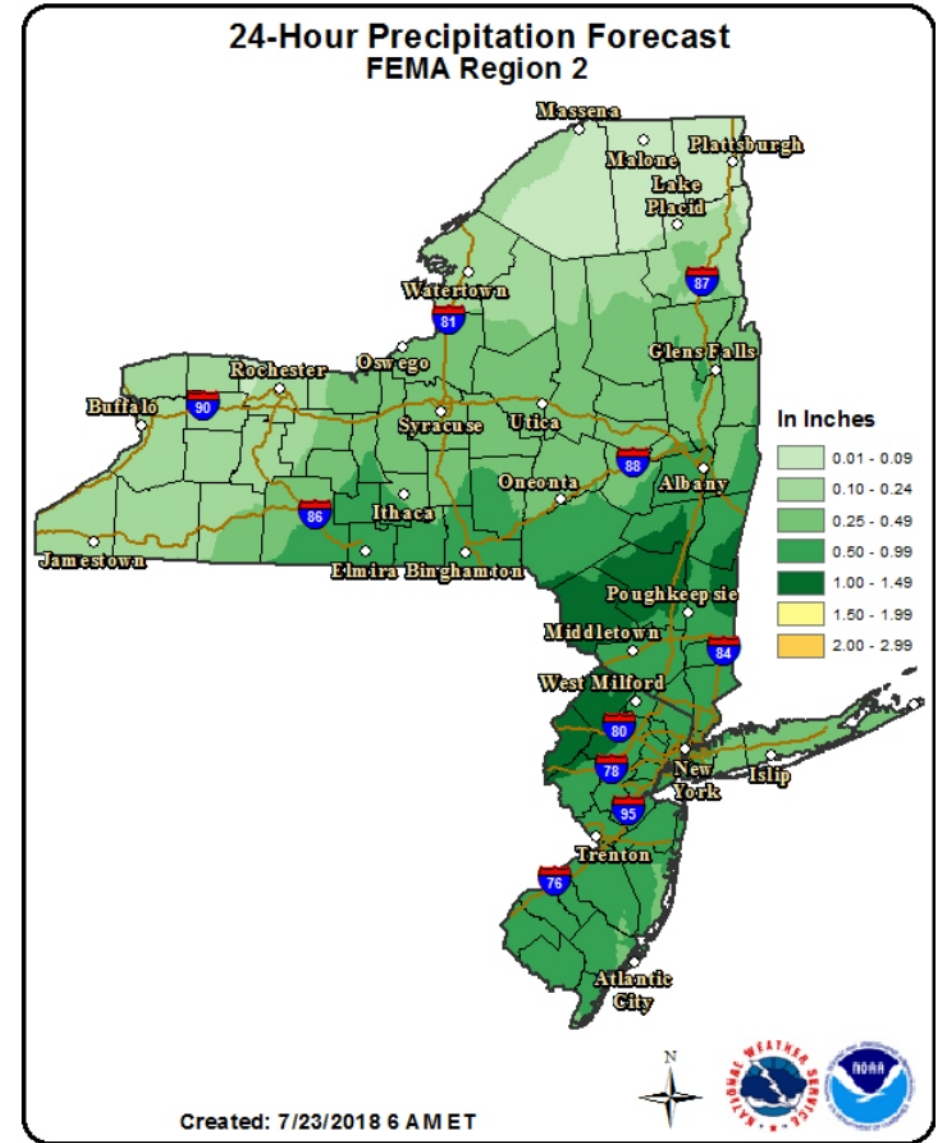
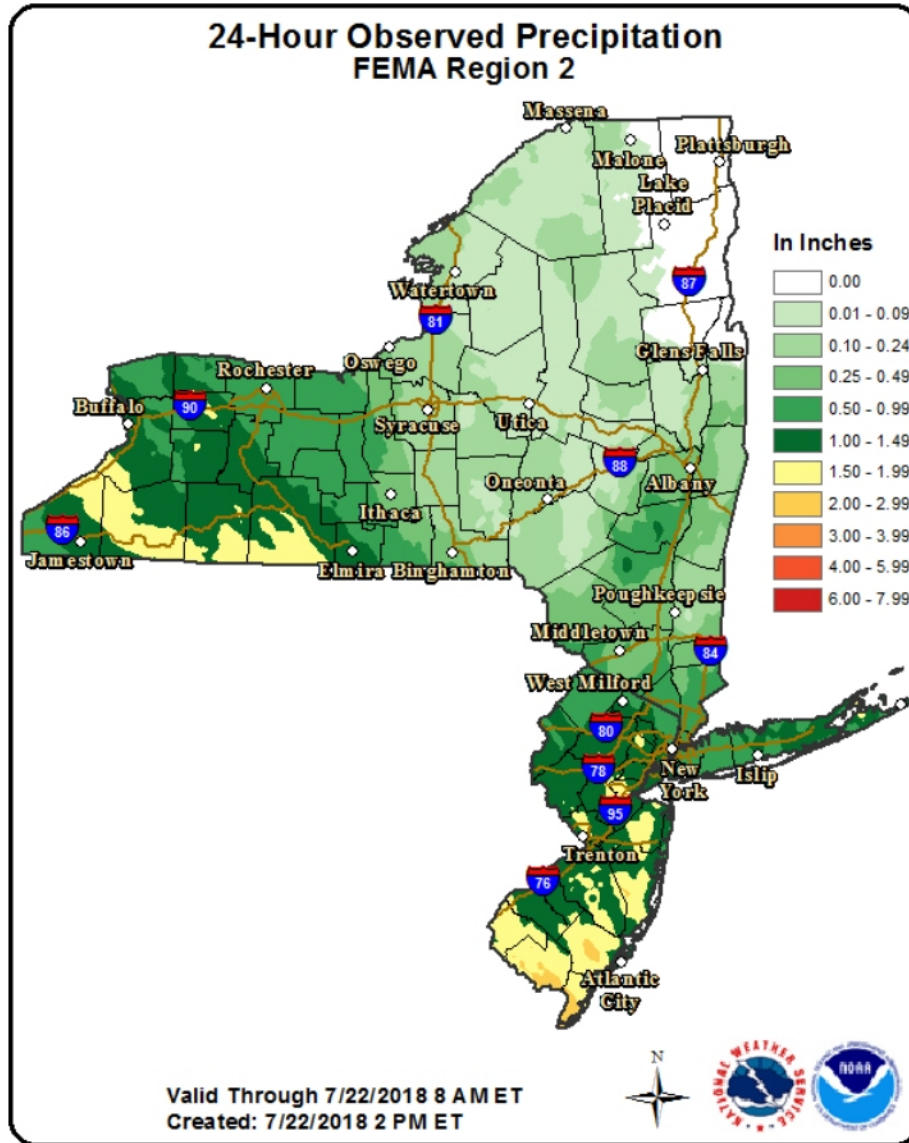
A chance of showers and thunderstorms, then showers likely and possibly a thunderstorm after 1am. Some of the storms could produce heavy rain. Mostly cloudy, with a low around 72.



Source:  
<http://forecast.weather.gov/MapClick.php?CityName=New+York&state=NY&site=OKX&textField1=40.7198&textField2=-73.993>  
<https://graphical.weather.gov/sectors/northeast.php>

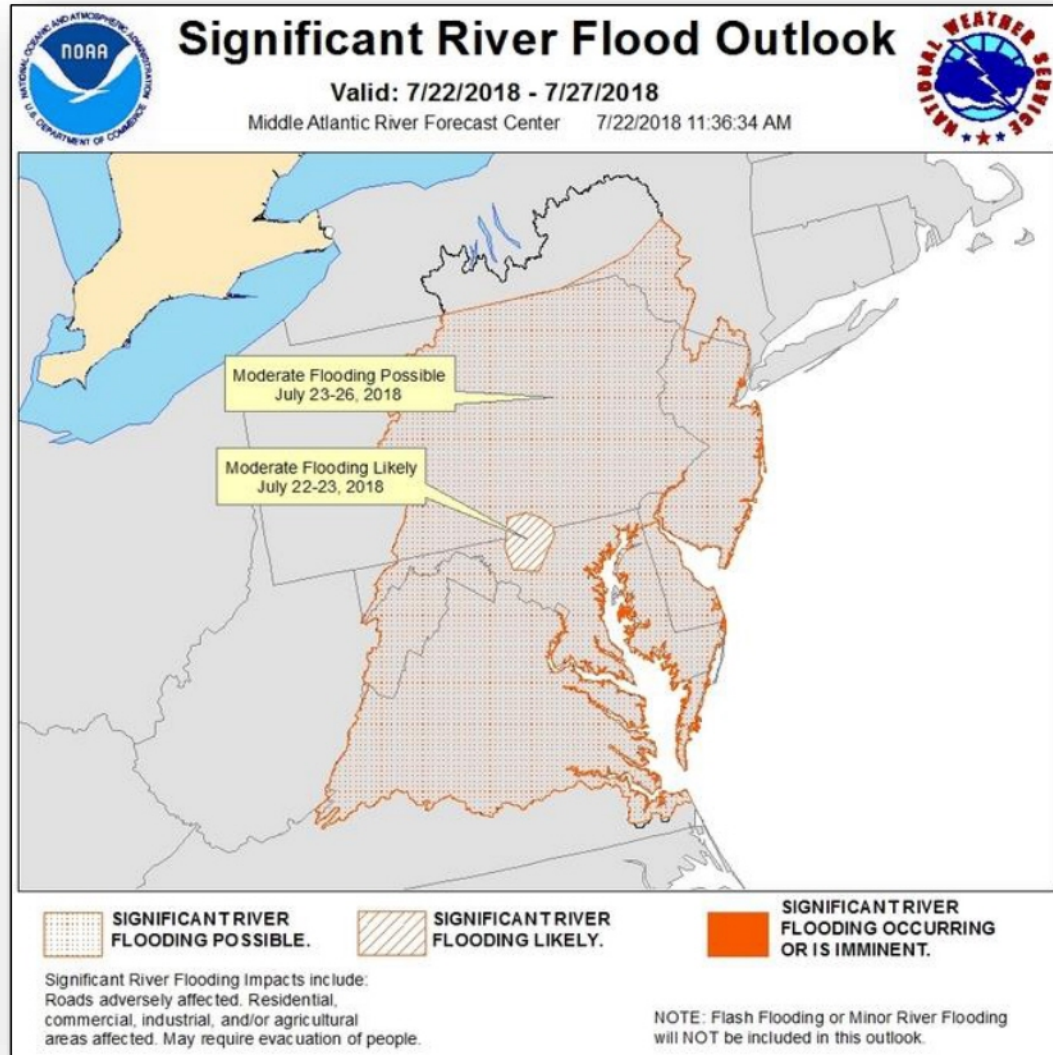


# New York & New Jersey Forecast through July 24, 2018

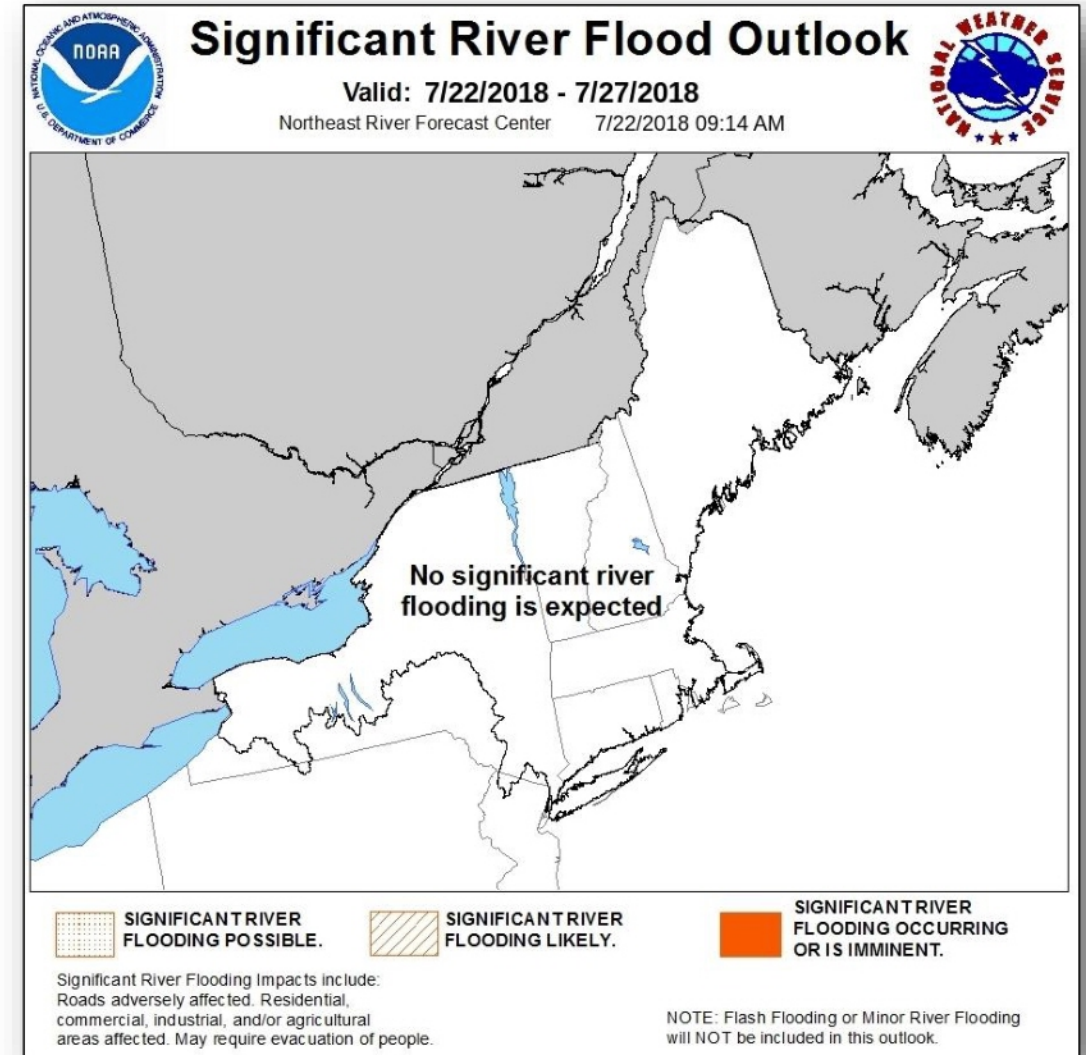




# Northeast River Forecast (5 Day)



Source: Mid Atlantic River Forecast Center:  
[https://www.weather.gov/marfc/Flood\\_Outlook](https://www.weather.gov/marfc/Flood_Outlook)

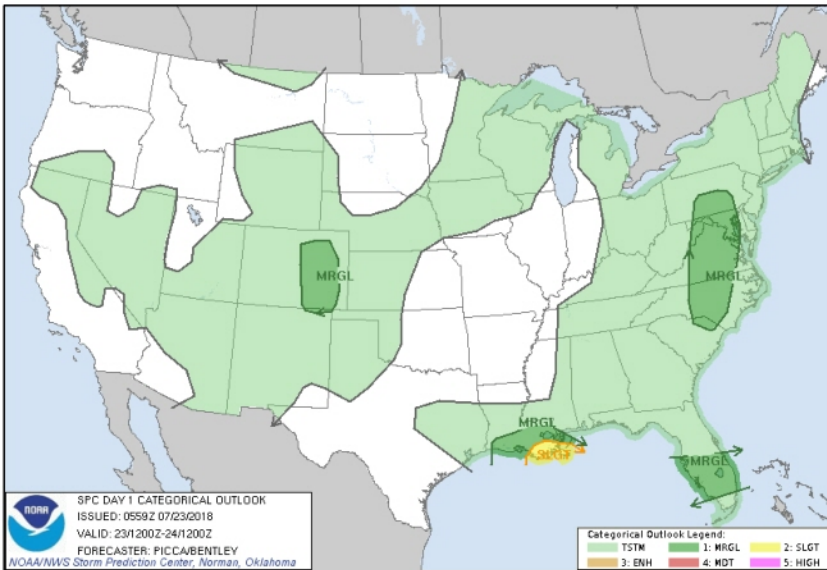


Source: Northeast River Forecast Center:  
<http://weather.gov/nerfc/fop>

# Convective Outlook

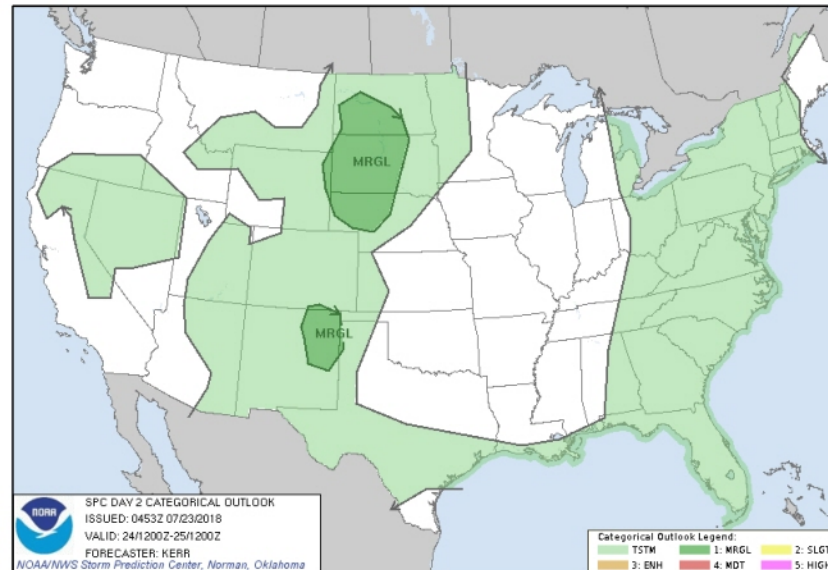
**July 23, 2018 Day 1:**

**NY/NJ:** No severe Thunderstorms expected



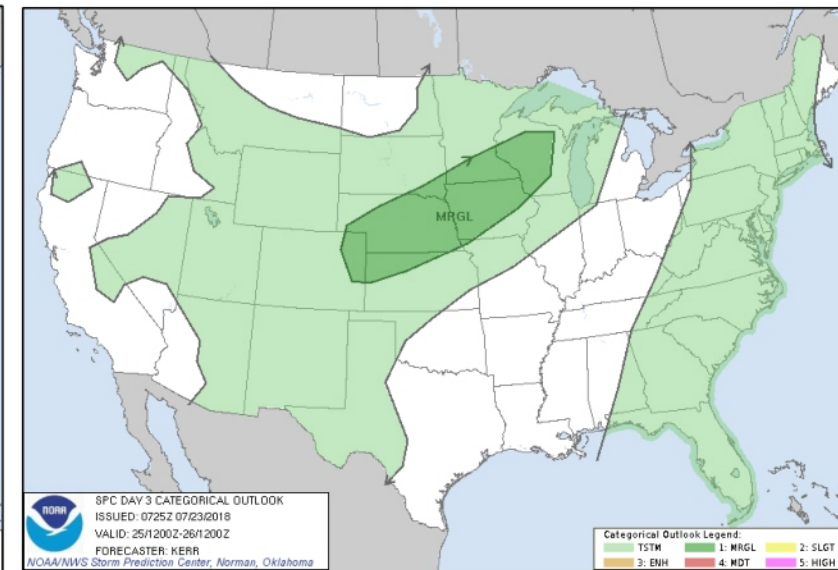
**July 24, 2018 Day 2**

**NY/NJ:** No severe thunderstorms expected.









**July 25, 2018 Day 3**

**NJ:** Marginal risk of severe thunderstorms.



## Understanding Severe Thunderstorm Risk Categories

THUNDERSTORMS (no label)	1 - MARGINAL (MRGL)	2 - SLIGHT (SLGT)	3 - ENHANCED (ENH)	4 - MODERATE (MDT)	5 - HIGH (HIGH)
No severe* thunderstorms expected	Isolated severe thunderstorms possible	Scattered severe storms possible	Numerous severe storms possible	Widespread severe storms likely	Widespread severe storms expected
Lightning/flooding threats exist with all thunderstorms	Limited in duration and/or coverage and/or intensity	Short-lived and/or not widespread, isolated intense storms possible	More persistent and/or widespread, a few intense	Long-lived, widespread and intense	Long-lived, very widespread and particularly intense
					

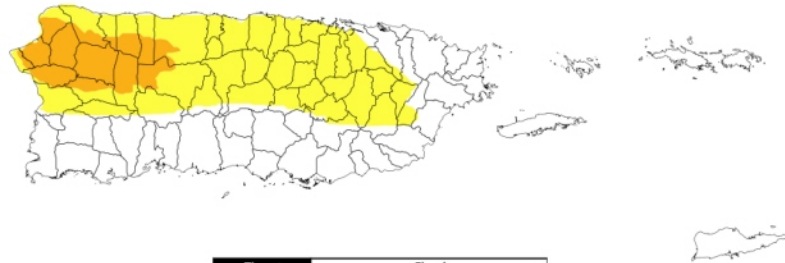
\* NWS defines a severe thunderstorm as measured wind gusts to at least 58 mph, and/or hail to at least one inch in diameter, and/or a tornado. All thunderstorm categories imply lightning and the potential for flooding. Categories are also tied to the probability of a severe weather event within 25 miles of your location.



# Caribbean Area Hazardous Weather Outlook



## Flood Threat Valid from 6 AM AST Jul 23, 2018 to 6 PM AST Jul 23, 2018



Threat	Flood
SLIGHT	Ponding of water in roads and poorly drained areas.
MODERATE	Urban and small stream flooding.
HIGH	Widespread flooding possible, having major impact on structures & road closures.



National Weather Service  
San Juan, PR  
07/23/2018 08:25 GMT

Follow Us:     
weather.gov/sju

## Rip Currents Threat Valid from 6 AM AST Jul 23, 2018 to 6 PM AST Jul 23, 2018



Threat	Rip Current
SLIGHT	The risk for rip currents is low. Rip currents often occur in the vicinity of reefs and piers.
MODERATE	Life threatening rip currents are possible in the surf zone.
HIGH	Life threatening rip currents are likely in the surf zone.




National Weather Service  
San Juan, PR  
07/23/2018 08:29 GMT

Follow Us:     
weather.gov/sju

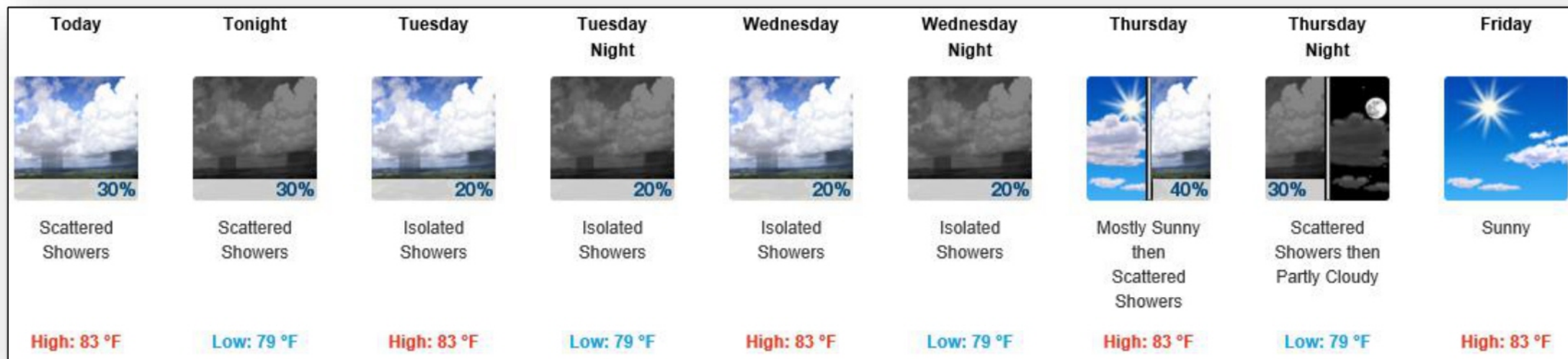


# Extended Forecast

## New York City:



## San Juan, Puerto Rico:



Sources:

NYC - <http://forecast.weather.gov/MapClick.php?CityName=New+York&state=NY&site=OKX&textField1=40.7198&textField2=-73.993>

San Juan - <http://forecast.weather.gov/MapClick.php?lat=18.4663&lon=-66.1057>

# US Drought Monitor

## New York:

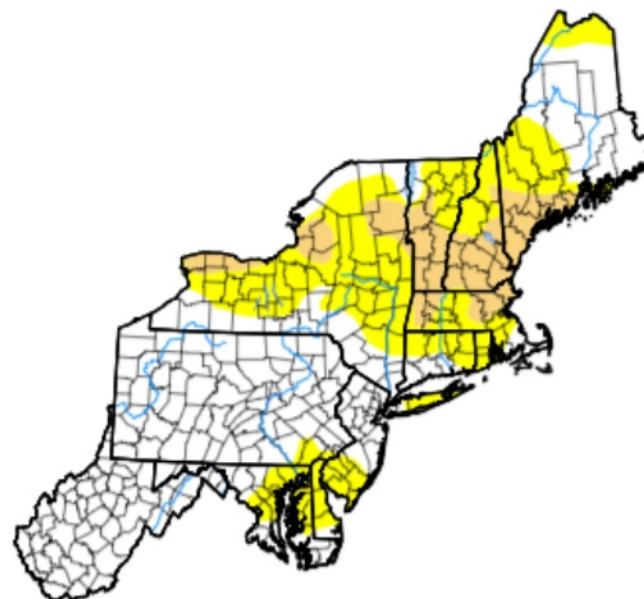
- D0: Abnormally dry conditions over portions of NY.
- D1: Moderate drought northern NY

**New Jersey:** No drought conditions present.

## Puerto Rico/USVI:

- Abnormally dry conditions over southern PR.


## Northeast



Map released: Thurs. July 19, 2018

Data valid: July 17, 2018 at 8 a.m. EDT

### Intensity:



### Author(s):

[Curtis Riganti](#), National Drought Mitigation Center

The Drought Monitor focuses on broad-scale conditions. Local conditions may vary. See accompanying [text summary](#) for forecast statements.

### Map Download

Map without text:



Map with legend:



Map with legend and statistics table:





# Wild Fire Outlook

## ACTIVE WILDFIRES

**New York:** No reported active wild fires

**New Jersey:** No reported active wild fires

**Puerto Rico / USVI:** No reported active wild fires

### Current Large Incidents July 22, 2018



Source: <https://fsapps.nwcg.gov/>

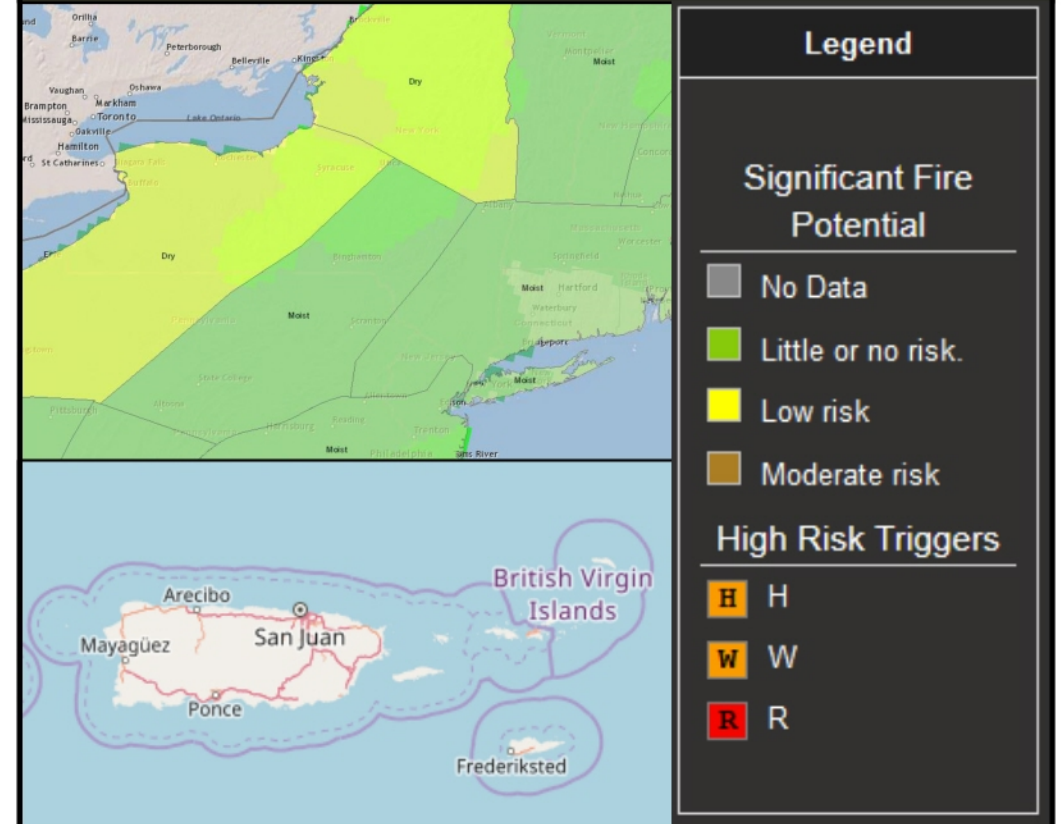
## SIGNIFICANT FIRE POTENTIAL

**New York / New Jersey:**

- Low fire risk for southern NJ & central/northern NY

**Puerto Rico / USVI:** Little or no fire risk for the next 24 hours

### SIGNIFICANT FIRE POTENTIAL



Source: [https://psgeodata.fs.fed.us/Dynamic\\_Map/index.html](https://psgeodata.fs.fed.us/Dynamic_Map/index.html)



# 90 Day Projection for NSSE or SEAR 1, 2, and 3

## Special Events in Region II

EVENT	LEVEL	LOCATION	STATE	CROWD SIZE	START	END
NY Yankees Home Games	3	Bronx	NY	50K	4/2/2018	9/23/2018
NY Mets Home Games	3	Queens	NY	50K	4/20/2018	9/23/2018
NYC Football Club Home Games	3	Bronx	NY	30K	3/11/2018	10/28/2018
SmorgasBurg – East River State Park	3	Brooklyn	NY	20K	5/12/18	10/13/18
Saratoga Race Course Racing Season	3	Saratoga Springs	NY	50K	7/20/18	9/3/18
Shinnecock Indian POW WOW	3	Shinnecock Indian Reservation, Suffolk	NY	15K	8/31/2018	9/3/2018
New York State Air Show	3	New Windsor (Stewart Intl Airport)	NY	30K	9/15/18	9/16/18
United Nations General Assembly 73	1	NYC	NY		9/18/18	9/22/18
United Nations General Assembly 73	NSSE	NYC	NY		9/23/18	9/29/18
Apple-fest	3	Warwick (Orange County)	NY	20K	9/30/18	9/30/18

***National Special Security Event (NSSE) – Established by Presidential Policy***

***Special Event Assessment Rating (SEAR) – Established/governed by DHS Policy***

**UNCLASSIFIED//FOR OFFICIAL USE ONLY**

# Mass Gatherings in Region II: ≥10K Participants, 30-Day Projection

Event	City/County	State	Start Date	End Date
Saint Ann's Italian Festival	Hudson	NJ	7/21/2018	7/26/2018
Rob Zombie & Marilyn Manson	Monmouth	NJ	7/24/2018	7/24/2018
International Champions Cup - Manchester City F.C. vs. Liverpool F.C.	Bergen	NJ	7/25/2018	7/25/2018
Demi Levato	Atlantic	NJ	7/26/2018	7/26/2018
Kesha & Macklemore	Monmouth	NJ	7/27/2018	7/27/2018
Xponential Music Festival	Camden	NJ	7/27/2018	7/29/2018
NJ Festival of Ballooning	Hunterdon	NJ	7/27/2018	7/29/2018
Kevin Hart	Essex	NJ	7/28/2018	7/28/2018
Benfica vs Juventus/International Soccer	Hudson	NJ	7/28/2018	7/28/2018
Red Bulls vs. Columbus Crew SC	Hudson	NJ	7/28/2018	7/28/2018
Chainsmokers	Atlantic	NJ	7/29/2018	7/29/2018
Chicago & REO Speedwagon	Monmouth	NJ	7/29/2018	7/29/2018
Avenged Sevenfold and Prophets of Rage	Monmouth	NJ	7/31/2018	7/31/2018
Beyonce and Jay-Z	Bergen	NJ	8/2/2018	8/3/2018
Clamfest	Monmouth	NJ	8/2/2018	8/5/2018
Lady Antebellum, Darius Rucker & Russell Dickerson	Monmouth	NJ	8/3/2018	8/3/2018
Ocean City Boardwalk Art Show	Cape May	NJ	8/3/2018	8/5/2018
Rod Stewart, Cyndi Lauper	Atlantic	NJ	8/4/2018	8/4/2018
Italian Fest	Monmouth	NJ	8/4/2018	8/4/2018
Stone Harbor Arts and Crafts Festival	Cape May	NJ	8/3/2018	8/5/2018
Garfield Street Fair	Bergen	NJ	8/5/2018	8/5/2018
Red Bulls vs. Los Angeles Football Club	Hudson	NJ	8/5/2018	8/5/2018



# National Terrorism Advisory System

Type	Subject	Advisory Summary	Issued / Expires	TYPES OF ADVISORIES
Bulletin	Terrorism Threat	<ul style="list-style-type: none"><li>▪ We continue to face one of the most challenging threat environments since 9/11, as foreign terrorist organizations exploit the Internet to inspire, enable, or direct individuals already here in the homeland to commit terrorist acts. Homegrown terror suspects increasingly rely on technology, such as end-to-end encrypted social media applications, to avoid detection.</li><li>▪ Terrorist groups are urging recruits to adopt easy-to-use tools to target public places and events. Specific attack tactics have included the use of vehicle ramming, small arms, straight-edged blades or knives, homemade explosives, and poisons or toxins.</li><li>▪ Some terrorist groups overseas are using battlefield experiences to pursue new technologies &amp; tactics, such as unmanned aerial systems &amp; chemical agents that could be used outside the conflict zones. Terrorists continue to target commercial aviation and air cargo, including with concealed explosives.</li><li>▪ Violent extremist media encourages individuals worldwide to launch attacks using all means possible. Continued U.S. and partner successes in disrupting and defeating terrorists on the battlefield may encourage homegrown terrorists to carry out acts of violence in the homeland instead of attempting to travel overseas to fight or in retaliation for apparent losses.</li><li>▪ Additionally, foreign terrorist fighters who have acquired training and battle-tested terrorism experience may flee from terrorist-controlled territories with a desire to conduct attacks elsewhere, including the US.</li></ul>	<p><b>Issued:</b> 5/9/18</p> <p><b>Expires:</b> 9/14/18</p>	<p><b>Bulletin:</b> Describes current developments or general trends regarding threats of terrorism.</p> <p><b>Elevated Alert:</b> Warns of credible terrorism threat against US.</p> <p><b>Imminent Alert:</b> Warns of credible, specific &amp; impending terrorism threat against US.</p>

## National Counterterrorism Center Historical Calendar

Date	Location	Event
July 21, 2005	London	London's Metro system attacked for the second time in same month. Four bombs exploded; no injuries reported.
<a href="https://www.dhs.gov/national-terrorism-advisory-system">https://www.dhs.gov/national-terrorism-advisory-system</a> <a href="https://www.dni.gov/nctc/timeline.html">https://www.dni.gov/nctc/timeline.html</a>		



# Region II Historical Record of Declarations: July

State	Date	Description	Number
New York	July 19, 1973	Severe Storms, Flooding	DR-401
	July 22, 1974	Severe Storms, Flooding	DR-447
	July 20, 1976	Severe Storms, Flooding	DR-515
	July 6, 1998	Severe Storms, Flooding	DR-1233
	July 20, 2000	Severe Storms, Flooding	DR-1335
	July 1, 2007	Severe Storms, Flooding	DR-1710
	July 11, 2013	Severe Storms, Flooding	DR-4129

State	Date	Description	Number
New Jersey	July 22, 1975	New Jersey Heavy Rains, High Winds, Hail, Tornadoes	DR-477
	July 15, 2004	Severe Storms, Flooding	DR-1530
	July 6, 2006	Severe Storms, Flooding	DR-1653
	July 18, 2012	Severe Storms and Straight-Line Winds (DR-4070)	DR-4070
	July 21, 2015	Severe Storms, Flooding	DR-4231

State	Date	Description	Number
USVI	July 21, 1974	Drought, Livestock Losses (EM-3001)	EM-3001
	July 10, 1996	Hurricane Bertha (DR-1126)	DR-1126

State	Date	Description	Number
Puerto Rico	July 9, 1986	Heavy Rains, Flooding, Mudslides (DR-768)	DR-768

# FEMA Region II Staff and Administrative Highlights



- Region II Diversity and Inclusion Event scheduled for One WTC on July 23 from 1-4pm (52 floor pantry area)
- Complete your 2<sup>nd</sup> Quarter FHR performance reviews by July 31!
- In support of the FEMA Employee Wellness Campaign, we encourage employees to take advantage of the “Employee Physical Fitness Program” – application form and additional information can be found on [SharePoint](#). The next [Wellness Wednesday Webinar](#) is on August 01, at 12PM. The event will focus on taking care of yourself and others. Please join via:
  - [CART Services](#)
  - Audio Conference Bridge: 800-320-4330 PIN#: 024632



# Region II

## Take Our Daughters and Sons to Work Day

Thursday, July 26, 2018 8:30AM - 12:00 PM

All ages are welcomed!

Please take the [survey](#) to help us plan for age appropriate activities!

Survey is also embedded in the all-hands sent by Julia Roberts on Thu 6/21/2018 5:22 PM.

For any concerns, issues or information, please contact the event POCs below:

- NY/NJ - [mark.diaz@fema.dhs.gov](mailto:mark.diaz@fema.dhs.gov) or [laura.vydmantaite@fema.dhs.gov](mailto:laura.vydmantaite@fema.dhs.gov)
- Puerto Rico - [maria.castanosanchez@fema.dhs.gov](mailto:maria.castanosanchez@fema.dhs.gov)
- Virgin Islands - [Alan.Neidermeyer@fema.dhs.gov](mailto:Alan.Neidermeyer@fema.dhs.gov)





# Picture of the Day - Monday



St. Croix, USVI, June 19, 2018— U.S Virgin Islands FCO William Vogel (right) and Puerto Rico FCO Michael Byrne at a meeting with USVI Gov. Kenneth Mapp at Government House to discuss the progress of recovery after hurricanes Irma and Maria devastated the territory within two weeks of each other in September 2017. FEMA Administrator Brock Long was also at the meeting. FEMA/K.C. Wilsey

Submit pictures to: [gina.callaghan@fema.dhs.gov](mailto:gina.callaghan@fema.dhs.gov). Subject: "Photo of the Day" (include caption info)

# Daily Operations Brief was prepared by the FEMA Region II Regional Watch Center



# FEMA



## REGION 2



NJ



NY



PR



VI

WEATHER THE STORM

DOWNLOAD THE FEMA APP



Get tips to survive natural disasters, customize your emergency checklist, and save meeting locations



Receive alerts from the National Weather Service



Locate open shelters and Disaster Recovery Centers, and apply for assistance



Upload and share your disaster photos



Stay connected on social media and the FEMA blog



Please contact the R2 RWC with any questions or comments: [fema-r2-watchofficer@fema.dhs.gov](mailto:fema-r2-watchofficer@fema.dhs.gov)

FEMA Region II External Affairs POC: [fema-r2-externalaffairs@fema.dhs.gov](mailto:fema-r2-externalaffairs@fema.dhs.gov)

**Region II Watch Operations 24/7 Toll Free Number 1 (877) 568-9043**